

# Additional Information

New Surface Location

6/21/2021

6/21/2021

New Mexico Oil Conservation Division  
1220 South St. Francis Drive  
Santa Fe, New Mexico, 87505

Re: Amended Application of Anthem Water Solutions, LLC to permit for saltwater disposal in proposed Maxey Deep SWD 1 well to be location in Section 3, Township 22 South, Range 27 East, NMPM, Eddy County, New Mexico

To Whom it May Concern:

The original application states that the surface location of the Maxey Deep SWD 1 would be 250 feet from the North line and 760 from the West line, in Section 3, Township 22 South, Range 27 East, NMPM, Eddy County, New Mexico. The amended location will be 130 feet from the North line and 760 feet from the West line, in Section 3, Township 22 South, Range 27 East, NMPM, Eddy County, New Mexico. There are no other changes to the original application.

Enclosed is an amended for C-102 showing the correct footage call for the surface location along with the correct maps required for the C-108. This amendment is being made to satisfy concerns by Conoco Phillips. Their concerns have been addressed and Conoco Phillips has agreed to waived objections to this well given this change of location.

This change in location will not affect any other part of the application. The new AOR does not include and wells that were not addressed originally. Further, no additional adjacent operators were identified after the move, so no additional notifications are required. All other attachments to the original C-108 have not changed. The surface owner is NA, Anthem is copying them on this letter, so they are aware of the new location.

If you or your staff have any questions or require additional information, please do not hesitate to contact me.

Best Regards,



Marshall Tippen  
Anthem Water Solutions, LLC  
Director of Business Development and Engineering  
(972) 795-4201  
[mtippen@anthemwsllc.com](mailto:mtippen@anthemwsllc.com)

## **Attachments Table of Content:**

C-103

New C-102

New Oil & Gas Map

New Oil & Gas Lease Map

New Mineral Ownership Map

New Surface Ownership Map

New Deep SWD Map

New Potash Lease Map

New Fresh Water Map

ConocoPhillips Correspondence

Submit 1 Copy To Appropriate District Office  
District I – (575) 393-6161  
1625 N. French Dr., Hobbs, NM 88240  
District II – (575) 748-1283  
811 S. First St., Artesia, NM 88210  
District III – (505) 334-6178  
1000 Rio Brazos Rd., Aztec, NM 87410  
District IV – (505) 476-3460  
1220 S. St. Francis Dr., Santa Fe, NM 87505

State of New Mexico  
Energy, Minerals and Natural Resources

Form C-103  
Revised July 18, 2013

OIL CONSERVATION DIVISION  
1220 South St. Francis Dr.  
Santa Fe, NM 87505

<b>SUNDRY NOTICES AND REPORTS ON WELLS</b> (DO NOT USE THIS FORM FOR PROPOSALS TO DRILL OR TO DEEPEN OR PLUG BACK TO A DIFFERENT RESERVOIR. USE "APPLICATION FOR PERMIT" (FORM C-101) FOR SUCH PROPOSALS.)		WELL API NO. 30-015-XXXXX
1. Type of Well: Oil Well <input type="checkbox"/> Gas Well <input type="checkbox"/> Other		5. Indicate Type of Lease STATE <input type="checkbox"/> FEE <input checked="" type="checkbox"/>
2. Name of Operator Anthem Water Solutions, LLC		6. State Oil & Gas Lease No. N/A
3. Address of Operator 5914 W Courtyard Dr., Suite 320, Austin TX 78730		7. Lease Name or Unit Agreement Name Maxey Deep SWD
4. Well Location Unit Letter <u>D</u> ; <u>250</u> feet from the <u>North</u> line and <u>760</u> feet from the <u>West</u> line Section <u>3</u> Township <u>22S</u> Range <u>27E</u> NMPM County <u>Eddy</u>		8. Well Number <u>1</u>
11. Elevation (Show whether DR, RKB, RT, GR, etc.) 3123 Ground		9. OGRID Number 330069
		10. Pool name or Wildcat SWD; Devonian-Silurian

12. Check Appropriate Box to Indicate Nature of Notice, Report or Other Data

NOTICE OF INTENTION TO:		SUBSEQUENT REPORT OF:	
PERFORM REMEDIAL WORK <input type="checkbox"/>	PLUG AND ABANDON <input type="checkbox"/>	REMEDIAL WORK <input type="checkbox"/>	ALTERING CASING <input type="checkbox"/>
TEMPORARILY ABANDON <input type="checkbox"/>	CHANGE PLANS <input checked="" type="checkbox"/>	COMMENCE DRILLING OPNS. <input type="checkbox"/>	P AND A <input type="checkbox"/>
PULL OR ALTER CASING <input type="checkbox"/>	MULTIPLE COMPL <input type="checkbox"/>	CASING/CEMENT JOB <input type="checkbox"/>	
DOWNHOLE COMMINGLE <input type="checkbox"/>			
CLOSED-LOOP SYSTEM <input type="checkbox"/>			
OTHER: <input type="checkbox"/>		OTHER: <input type="checkbox"/>	

13. Describe proposed or completed operations. (Clearly state all pertinent details, and give pertinent dates, including estimated date of starting any proposed work). SEE RULE 19.15.7.14 NMAC. For Multiple Completions: Attach wellbore diagram of proposed completion or recompletion.

The original application states that the surface location of the Maxey Deep SWD 1 would be 250 feet from the North line and 760 from the West line, in Section 3, Township 22 South, Range 27 East, NMPM, Eddy County, New Mexico. The amended location will be 130 feet from the North line and 760 feet from the West line, in Section 3, Township 22 South, Range 27 East, NMPM, Eddy County, New Mexico. There are no other changes to the original application. This C-103 Form is in reference to C-108 Submission ID: 28067.

Spud Date:

Rig Release Date:

I hereby certify that the information above is true and complete to the best of my knowledge and belief.

SIGNATURE  TITLE Director of Engineering DATE 6/21/2021

Type or print name \_\_\_\_\_ E-mail address: \_\_\_\_\_ PHONE: \_\_\_\_\_

**For State Use Only**

APPROVED BY: \_\_\_\_\_ TITLE \_\_\_\_\_ DATE \_\_\_\_\_

Conditions of Approval (if any):

**District I**  
1625 N. French Dr., Hobbs, NM 88240  
Phone: (575) 393-6161 Fax: (575) 393-0720

**District II**  
811 S. First St., Artesia, NM 88210  
Phone: (575) 748-1283 Fax: (575) 748-9720

**District III**  
1000 Rio Brazos Road, Aztec, NM 87410  
Phone: (505) 334-6178 Fax: (505) 334-6170

**District IV**  
1220 S. St. Francis Dr., Santa Fe, NM 87505  
Phone: (505) 476-3460 Fax: (505) 476-3462

Form C-102  
Revised August 1, 2011  
Submit one copy to appropriate  
District Office

☐ AMENDED REPORT

<sup>1</sup> API Number 30-015-XXXXXX	<sup>2</sup> Pool Code 97869	<sup>3</sup> Pool Name SWD; Devonian-Silurian
<sup>4</sup> Property Code	<sup>5</sup> Property Name Maxey Deep SWD	<sup>6</sup> Well Number 1
<sup>7</sup> OGRID No. 330069	<sup>8</sup> Operator Name Anthem Water Solutions, LLC	<sup>9</sup> Elevation 3123

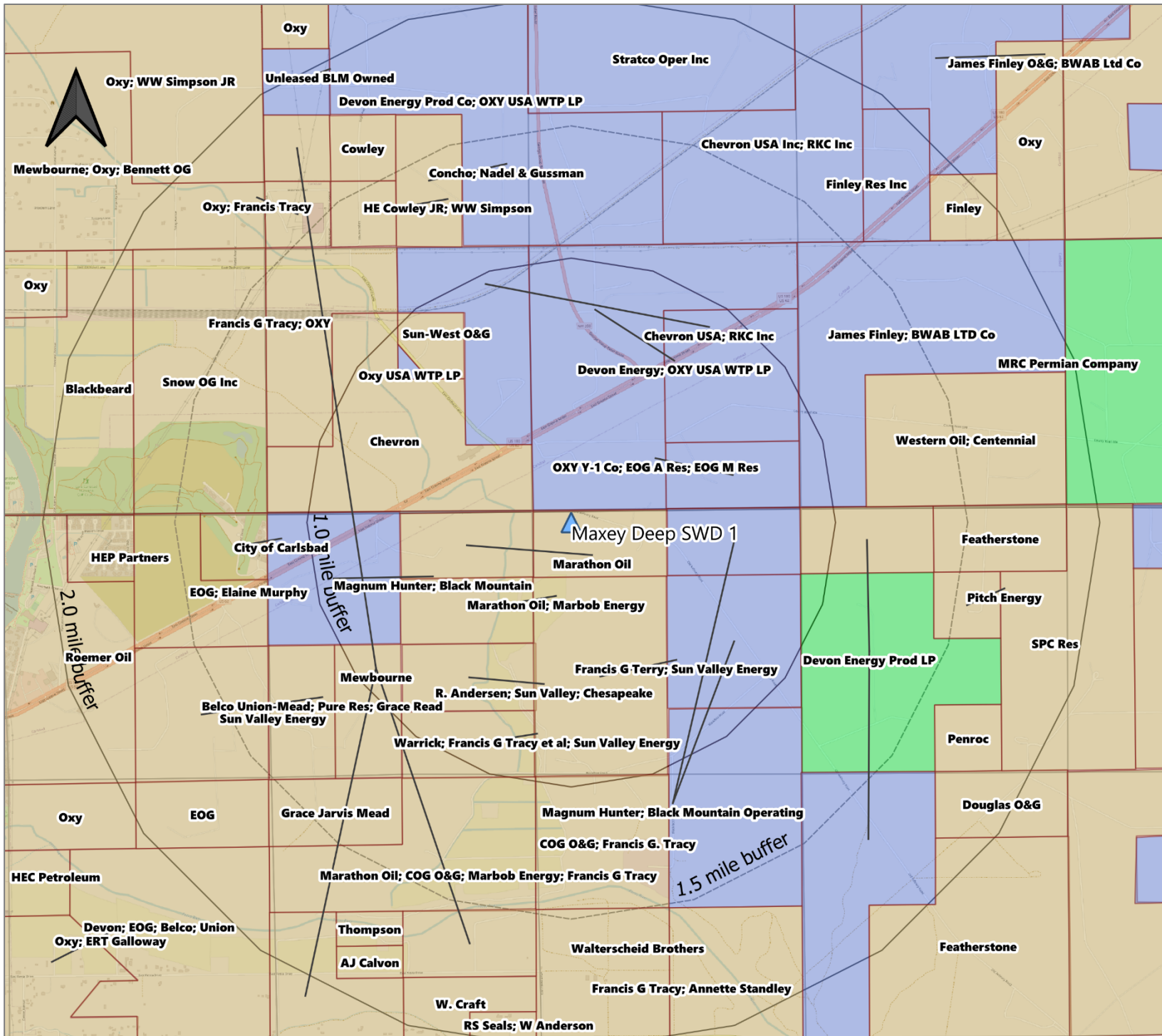
UL or lot no.	Section	Township	Range	Lot Idn	Feet from the	North/South line	Feet from the	East/West line	County
D	3	22S	27E		130	North	760	West	Eddy

UL or lot no.	Section	Township	Range	Lot Idn	Feet from the	North/South line	Feet from the	East/West line	County
---------------	---------	----------	-------	---------	---------------	------------------	---------------	----------------	--------

<sup>12</sup> Dedicated Acres	<sup>13</sup> Joint or Infill	<sup>14</sup> Consolidation Code	<sup>15</sup> Order No.
-------------------------------	-------------------------------	----------------------------------	-------------------------

<div style="text-align: center;"><p>D                  C                  B                  A</p></div>				<div><b><sup>17</sup> OPERATOR CERTIFICATION</b></div> <p>I hereby certify that the information contained herein is true and complete to the best of my knowledge and belief, and that this organization either owns a working interest or unleased mineral interest in the land including the proposed bottom hole location or has a right to drill this well at this location pursuant to a contract with an owner of such a mineral or working interest, or to a voluntary pooling agreement or a compulsory pooling order heretofore entered by the division.</p> <div>Signature _____ Date _____</div> <div>Printed Name _____</div> <div>E-mail Address _____</div>
<div>LAT = 32.428783 N LONG = -104.18378 W</div> <div style="text-align: center;">E                  F                  G                  H</div> <div style="text-align: center;">GEODETIC DATA NAD 83 GRID – NM EAST</div>				
<div style="text-align: center;"><u>Maxey Deep SWD 1</u></div> <div style="text-align: center;">L                  K                  J                  I</div>				<div><b><sup>18</sup>SURVEYOR CERTIFICATION</b></div> <p>I hereby certify that the well location shown on this plat was plotted from field notes of actual surveys made by me or under my supervision, and that the same is true and correct to the best of my belief.</p> <div>Date of Survey _____</div> <div>Signature and Seal of Professional Surveyor: _____</div> <div style="text-align: center;"><b>PRELIMINARY</b> Certified survey to be conducted and submitted upon C-108 approval</div> <div>Certificate Number _____</div>
<div style="text-align: center;">M                  N                  O                  P</div>				

## Attachment 2: 2-Mile Oil & Gas Lease Map



### Legend

- BLM
- Fee
- NM SLO

Sec 03 T22S 27E  
Eddy County  
New Mexico

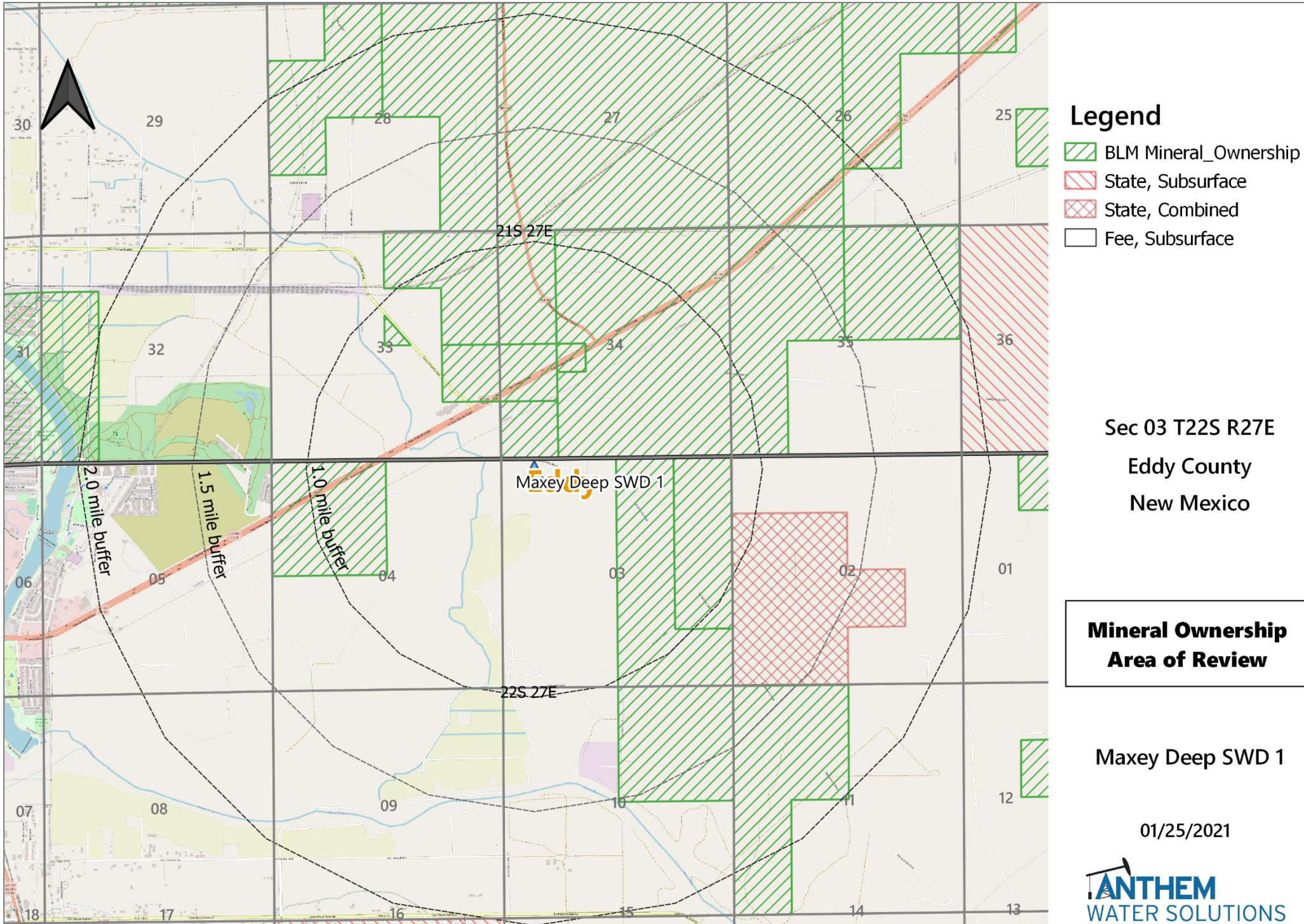
### Mineral Leasehold Area of Review

Maxey Deep SWD 1

01/25/2021

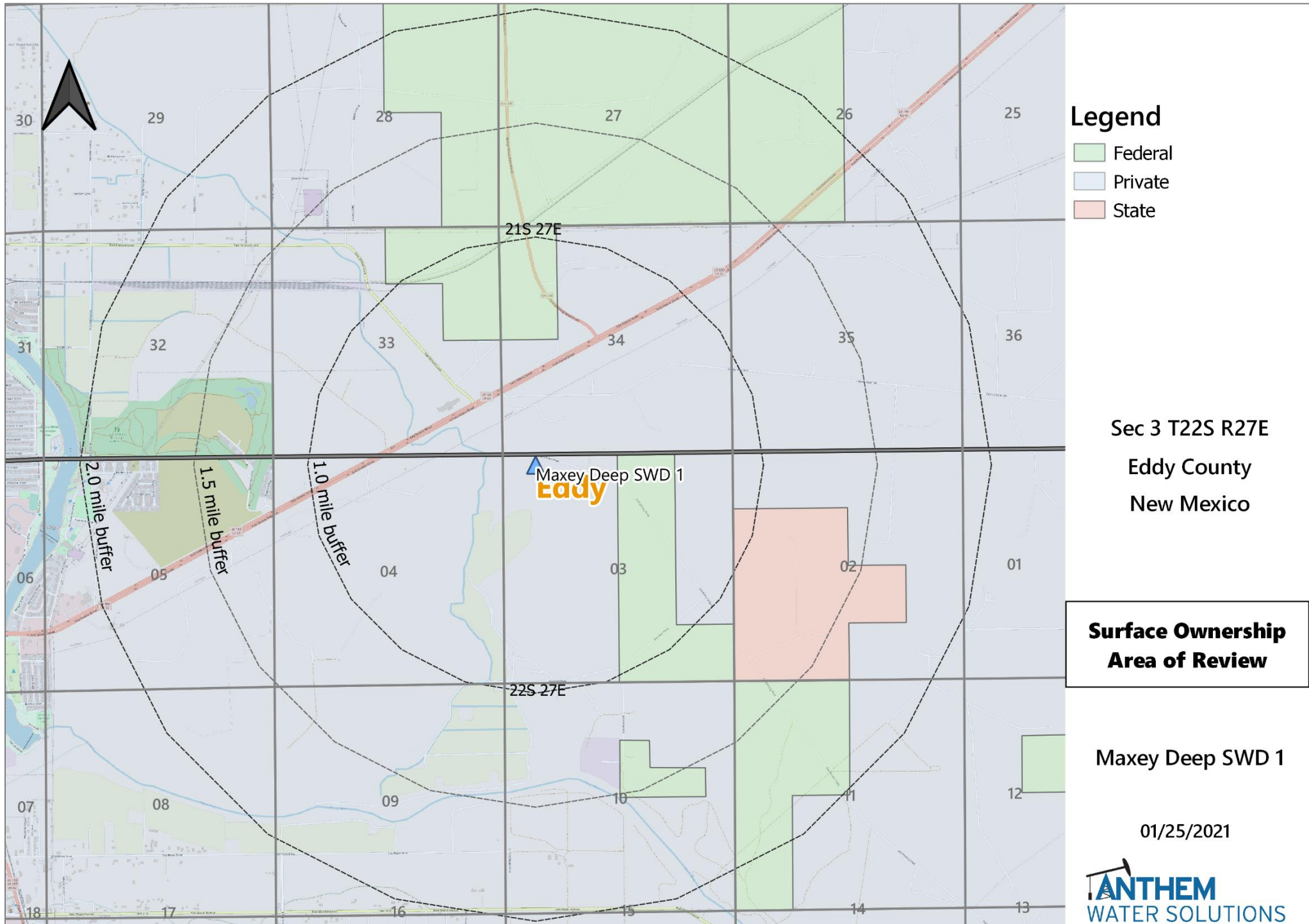


## Attachment 2: Mineral Ownership Map





## Attachment 2: Surface Ownership Map

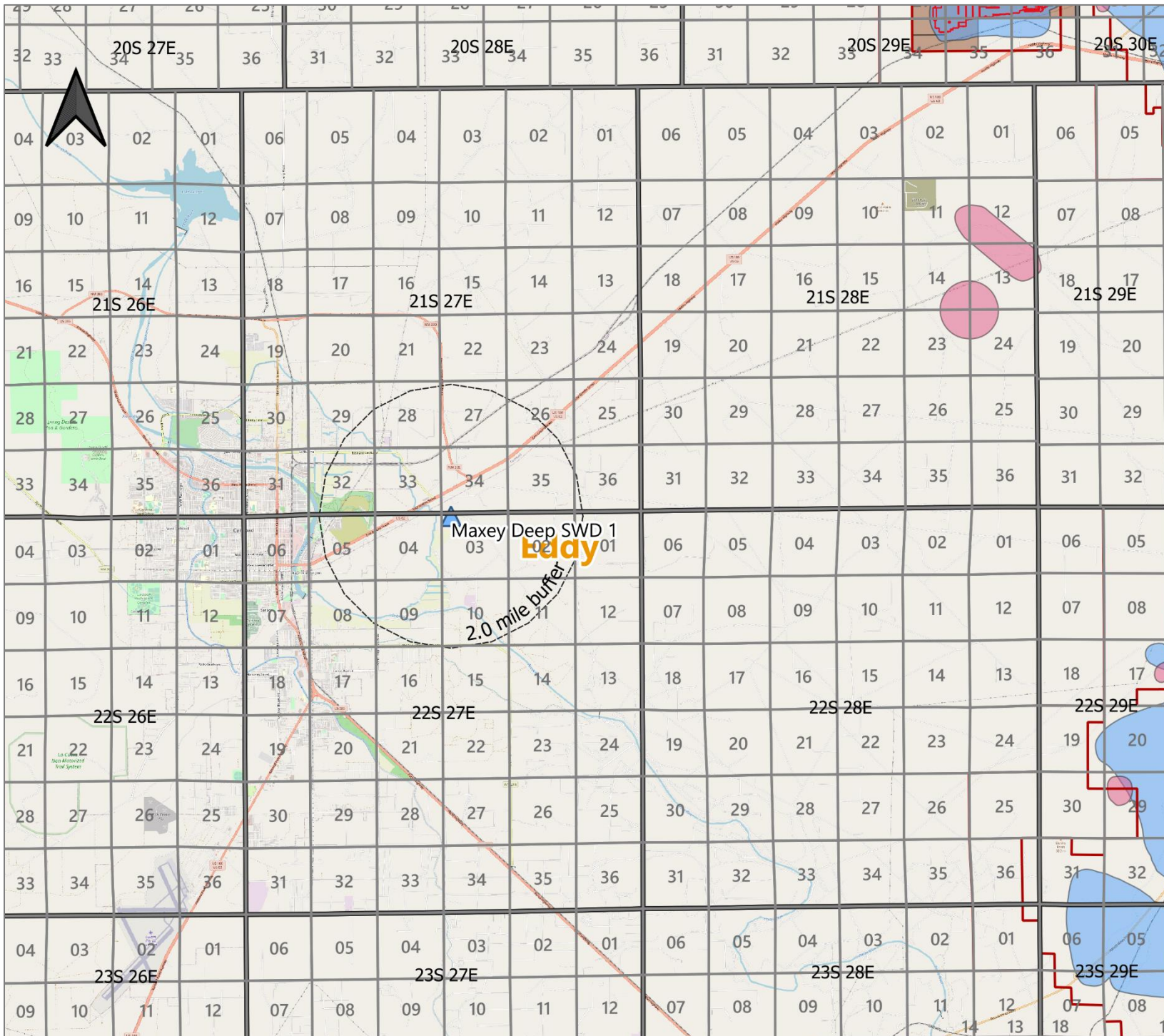




Attachment 2: 1.5 Mile Deep SWD Map



## Attachment 2: Potash Lease Map



### Legend

- Potash, Working Mines
- Potash, Ore Indicated
- Potash, Ore Measured
- Potash, Active Leases
- SOPA

Sec 03 T22S R27E  
Eddy County  
New Mexico

**Potash Map  
Area of Review**

Maxey Deep SWD 1

01/25/2021





- Active
- Pending
- Unknown

Sec 03 T22S R27E  
Eddy County  
New Mexico

### Water Wells Area of Review

Maxey Deep SWD 1

01/25/2021



## Marshall Tippen

---

**From:** Wasserman, Hannah N <Hannah.N.Wasserman@conocophillips.com>  
**Sent:** Tuesday, May 25, 2021 7:59 AM  
**To:** Marshall Tippen  
**Subject:** RE: [EXTERNAL]Maxey Deep SWD 1 \_ Surface Location

CAUTION: This email originated from outside of the organization. Do not click links or open attachments unless you recognize the sender and know the content is safe.

Marshall,

That location works for us. We appreciate you willing to work with us on this.

Please keep us in the loop of any new SWD locations in the area as we are happy to review them in advance of permit submission.

Thanks,

Hannah

### *Hannah Wasserman*

ConocoPhillips  
Senior Geologist – Delaware Central  
925 N Eldridge Pkwy  
EC3-09-W304  
Houston, TX 77079  
Phone: (832) 486-2171  
Mobile: (303)328-8472

---

**From:** Marshall Tippen <mtippen@anthemwsllc.com>  
**Sent:** Monday, May 24, 2021 2:07 PM  
**To:** Wasserman, Hannah N <Hannah.N.Wasserman@conocophillips.com>  
**Subject:** [EXTERNAL]Maxey Deep SWD 1 \_ Surface Location

CAUTION: This email originated from outside of the organization. Do not click links or open attachments unless you recognize the sender and know the content is safe.

Hannah,

Appreciate your call this morning and working with us on the Maxey Deep SWD 1 location. I would like to propose a location that is 130' FNL & 760' FEL (original location was 250' FNL & 760' FEL) Section 3, T22S R27E, Eddy County. The section line runs on the north side of Refinery Road, this location allows me to have 100' off of the road easement to get all the drilling equipment in there which would be ideal from our end. Let me know if this does not work out and we will figure something out.



Sincerely,

**Marshall Tippen**  
**Anthem Water Solutions, LLC**  
3300 North A Street  
Building 2, Suite 222,  
Midland TX, 79705  
(972) 795-4201 (cell)