

# Additional Information

New Surface Location  
6/30/2021

6/21/2021

New Mexico Oil Conservation Division  
1220 South St. Francis Drive  
Santa Fe, New Mexico, 87505

Re: Amended Application of Anthem Water Solutions, LLC to permit for saltwater disposal in proposed Armadillo 362528 State SWD 1 well to be location in Section 36, Township 25 South, Range 28 East, NMPM, Eddy County, New Mexico

To Whom it May Concern:

The original application states that the surface location of the Armadillo 362528 State SWD 1 would be 2538 feet from the North line and 386 from the East line, in Section 36, Township 25 South, Range 28 East, NMPM, Eddy County, New Mexico. The amended location will be 1654 feet from the South line and 250 feet from the East line, in Section 36, Township 25 South, Range 28 East, NMPM, Eddy County, New Mexico. There are no other changes to the original application.

Enclosed is an amended for C-102 showing the correct footage call for the surface location along with the correct maps required for the C-108. This amendment is being made to satisfy concerns by EOG Resources, Inc. "EOG". Their concerns have been addressed and EOG Resources, Inc. "EOG" has agreed to waived objections to this well given this change of location.

This change in location will not affect any other part of the application. The new AOR does not include and wells that were not addressed originally. Further, no additional adjacent operators were identified after the move, so no additional notifications are required. All other attachments to the original C-108 have not changed. The surface owner is New Mexico State Land Office, Anthem is copying them on this letter, so they are aware of the new location.

If you or your staff have any questions or require additional information, please do not hesitate to contact me.

Best Regards,



Marshall Tippen  
Anthem Water Solutions, LLC  
Director of Business Development and Engineering  
(972) 795-4201  
[mtippen@anthemwsllc.com](mailto:mtippen@anthemwsllc.com)

CC: New Mexico State Land Office, 310 Old Santa Fe Trail, Santa Fe, NM 87501

## **Attachments Table of Content:**

C-103

New C-102

New Oil & Gas Map

New Oil & Gas Lease Map

New Mineral Ownership Map

New Surface Ownership Map

New Deep SWD Map

New Potash Lease Map

New Fresh Water Map

EOG Correspondence

Submit 1 Copy To Appropriate District Office  
District I – (575) 393-6161  
1625 N. French Dr., Hobbs, NM 88240  
District II – (575) 748-1283  
811 S. First St., Artesia, NM 88210  
District III – (505) 334-6178  
1000 Rio Brazos Rd., Aztec, NM 87410  
District IV – (505) 476-3460  
1220 S. St. Francis Dr., Santa Fe, NM 87505

State of New Mexico  
Energy, Minerals and Natural Resources

Form C-103  
Revised July 18, 2013

OIL CONSERVATION DIVISION  
1220 South St. Francis Dr.  
Santa Fe, NM 87505

WELL API NO. 30-015-XXXXX
5. Indicate Type of Lease STATE <input checked="" type="checkbox"/> FEE <input type="checkbox"/>
6. State Oil & Gas Lease No. N/A
7. Lease Name or Unit Agreement Name Armadillo 362528 State SWD
8. Well Number 1
9. OGRID Number 330069
10. Pool name or Wildcat SWD; Devonian-Silurian

SUNDRY NOTICES AND REPORTS ON WELLS (DO NOT USE THIS FORM FOR PROPOSALS TO DRILL OR TO DEEPEN OR PLUG BACK TO A DIFFERENT RESERVOIR. USE "APPLICATION FOR PERMIT" (FORM C-101) FOR SUCH PROPOSALS.)	
1. Type of Well: Oil Well <input type="checkbox"/> Gas Well <input type="checkbox"/> Other	
2. Name of Operator Anthem Water Solutions, LLC	
3. Address of Operator 5914 W Courtyard Dr., Suite 320, Austin TX 78730	
4. Well Location Unit Letter <u>H</u> ; <u>2538</u> feet from the <u>North</u> line and <u>386</u> feet from the <u>East</u> line Section <u>36</u> Township <u>25S</u> Range <u>28E</u> NMPM County <u>Eddy</u>	
11. Elevation (Show whether DR, RKB, RT, GR, etc.) 2937 Ground	

12. Check Appropriate Box to Indicate Nature of Notice, Report or Other Data

<b>NOTICE OF INTENTION TO:</b>		<b>SUBSEQUENT REPORT OF:</b>	
PERFORM REMEDIAL WORK <input type="checkbox"/>	PLUG AND ABANDON <input type="checkbox"/>	REMEDIAL WORK <input type="checkbox"/>	ALTERING CASING <input type="checkbox"/>
TEMPORARILY ABANDON <input type="checkbox"/>	CHANGE PLANS <input checked="" type="checkbox"/>	COMMENCE DRILLING OPNS. <input type="checkbox"/>	P AND A <input type="checkbox"/>
PULL OR ALTER CASING <input type="checkbox"/>	MULTIPLE COMPL <input type="checkbox"/>	CASING/CEMENT JOB <input type="checkbox"/>	
DOWNHOLE COMMINGLE <input type="checkbox"/>			
CLOSED-LOOP SYSTEM <input type="checkbox"/>			
OTHER: <input type="checkbox"/>		OTHER: <input type="checkbox"/>	

13. Describe proposed or completed operations. (Clearly state all pertinent details, and give pertinent dates, including estimated date of starting any proposed work). SEE RULE 19.15.7.14 NMAC. For Multiple Completions: Attach wellbore diagram of proposed completion or recompletion.

The original application states that the surface location of the Armadillo 362528 State SWD 1 would be 2538 feet from the North line and 386 from the East line, in Section 36, Township 25 South, Range 28 East, NMPM, Eddy County, New Mexico. The amended location will be 1654 feet from the South line and 250 feet from the East line, in Section 36, Township 25 South, Range 28 East, NMPM, Eddy County, New Mexico. There are no other changes to the original application. This C-103 form is in reference to C-108 submission ID: 27622.

Spud Date:

Rig Release Date:

I hereby certify that the information above is true and complete to the best of my knowledge and belief.

SIGNATURE  TITLE Director of Engineering DATE 6/21/2021

Type or print name \_\_\_\_\_ E-mail address: \_\_\_\_\_ PHONE: \_\_\_\_\_

**For State Use Only**

APPROVED BY: \_\_\_\_\_ TITLE \_\_\_\_\_ DATE \_\_\_\_\_

Conditions of Approval (if any):

**Attachment 1: Form C-102**

District I  
1625 N. French Dr., Hobbs, NM 88240  
Phone: (575) 393-6161 Fax: (575) 393-0720  
District II  
811 S. First St., Artesia, NM 88210  
Phone: (575) 748-1283 Fax: (575) 748-9720  
District III  
1000 Rio Brazos Road, Aztec, NM 87410  
Phone: (505) 334-6178 Fax: (505) 334-6170  
District IV  
1220 S. St. Francis Dr., Santa Fe, NM 87505  
Phone: (505) 476-3460 Fax: (505) 476-3462

State of New Mexico  
Energy, Minerals & Natural Resources Department  
**OIL CONSERVATION DIVISION**  
1220 South St. Francis Dr.  
Santa Fe, NM 87505

Form C-102  
Revised August 1, 2011  
Submit one copy to appropriate  
District Office  
☐ AMENDED REPORT

**WELL LOCATION AND ACREAGE DEDICATION PLAT**

<sup>1</sup> API Number 30-015-XXXXXX	<sup>2</sup> Pool Code 97869	<sup>3</sup> Pool Name SWD; Devonian-Silurian
<sup>4</sup> Property Code	<sup>5</sup> Property Name Armadillo 362528 State SWD	<sup>6</sup> Well Number 1
<sup>7</sup> OGRID No. 330069	<sup>8</sup> Operator Name Anthem Water Solutions, LLC	<sup>9</sup> Elevation 2937

**<sup>10</sup> Surface Location**

UL or lot no.	Section	Township	Range	Lot Idn	Feet from the	North/South line	Feet from the	East/West line	County
I	36	25S	28E		1654	South	250	East	Eddy

**<sup>11</sup> Bottom Hole Location If Different From Surface**

UL or lot no.	Section	Township	Range	Lot Idn	Feet from the	North/South line	Feet from the	East/West line	County

<sup>12</sup> Dedicated Acres	<sup>13</sup> Joint or Infill	<sup>14</sup> Consolidation Code	<sup>15</sup> Order No.

No allowable will be assigned to this completion until all interests have been consolidated or a non-standard unit has been approved by the division.

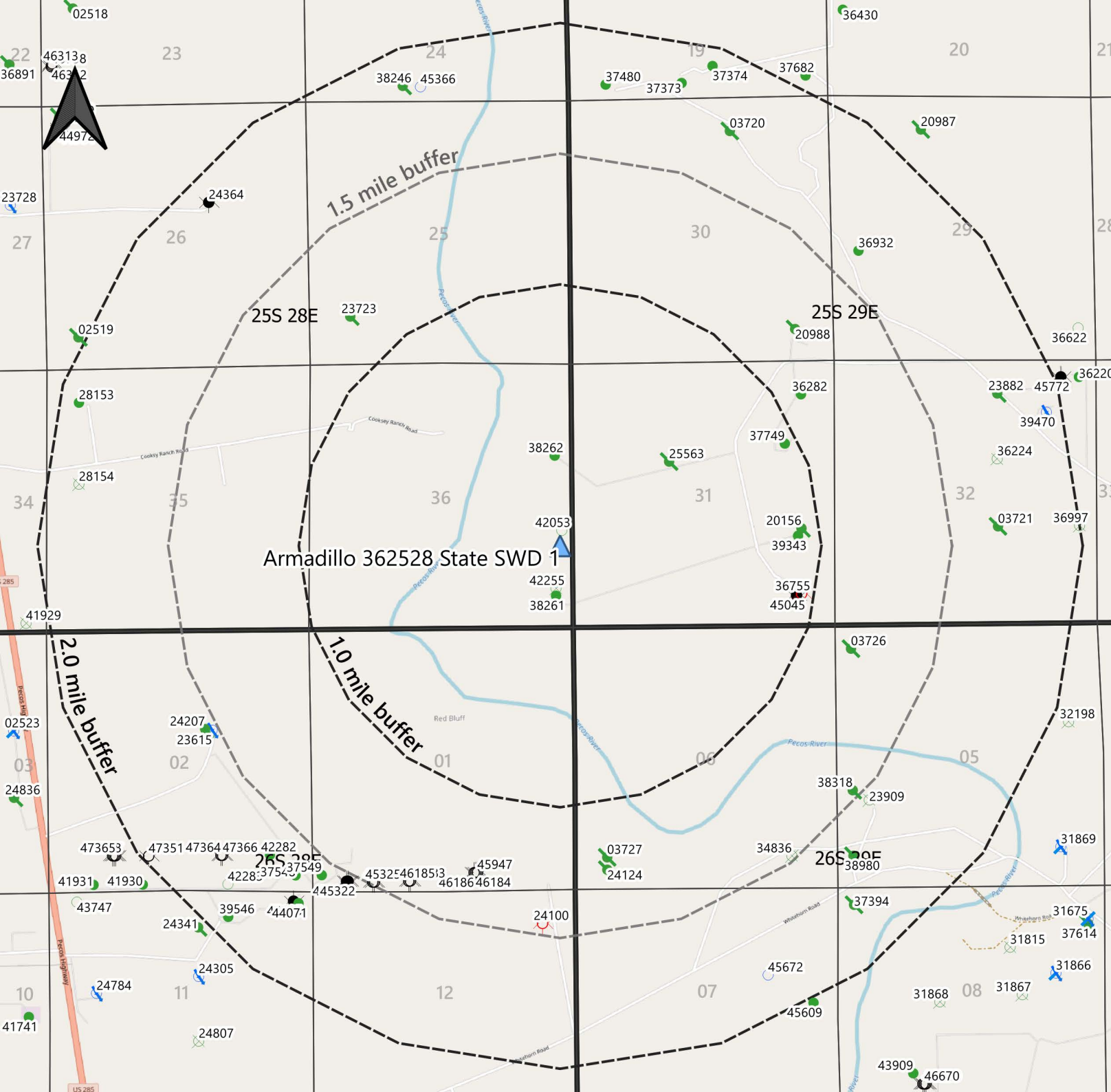
D	C	B	A	<b><sup>17</sup> OPERATOR CERTIFICATION</b> <i>I hereby certify that the information contained herein is true and complete to the best of my knowledge and belief, and that this organization either owns a working interest or unleased mineral interest in the land including the proposed bottom hole location or has a right to drill this well at this location pursuant to a contract with an owner of such a mineral or working interest, or to a voluntary pooling agreement or a compulsory pooling order heretofore entered by the division.</i>  Signature _____ Date _____  Printed Name _____  E-mail Address _____
E	F	G	H	
<b>GEODETIC DATA</b> NAD 83 GRID – NM EAST				
L	K	J	I	<b><sup>18</sup> SURVEYOR CERTIFICATION</b> <i>I hereby certify that the well location shown on this plat was plotted from field notes of actual surveys made by me or under my supervision, and that the same is true and correct to the best of my belief.</i>  Date of Survey _____ Signature and Seal of Professional Surveyor: _____  <b>PRELIMINARY</b> Certified survey to be conducted and submitted upon C-108 approval  Certificate Number _____
M	N	O	P	

250'

1654'

Armadillo 362528 State SWD 1

LAT = 32.08341 N  
LONG = -104.03297 W



## Legend

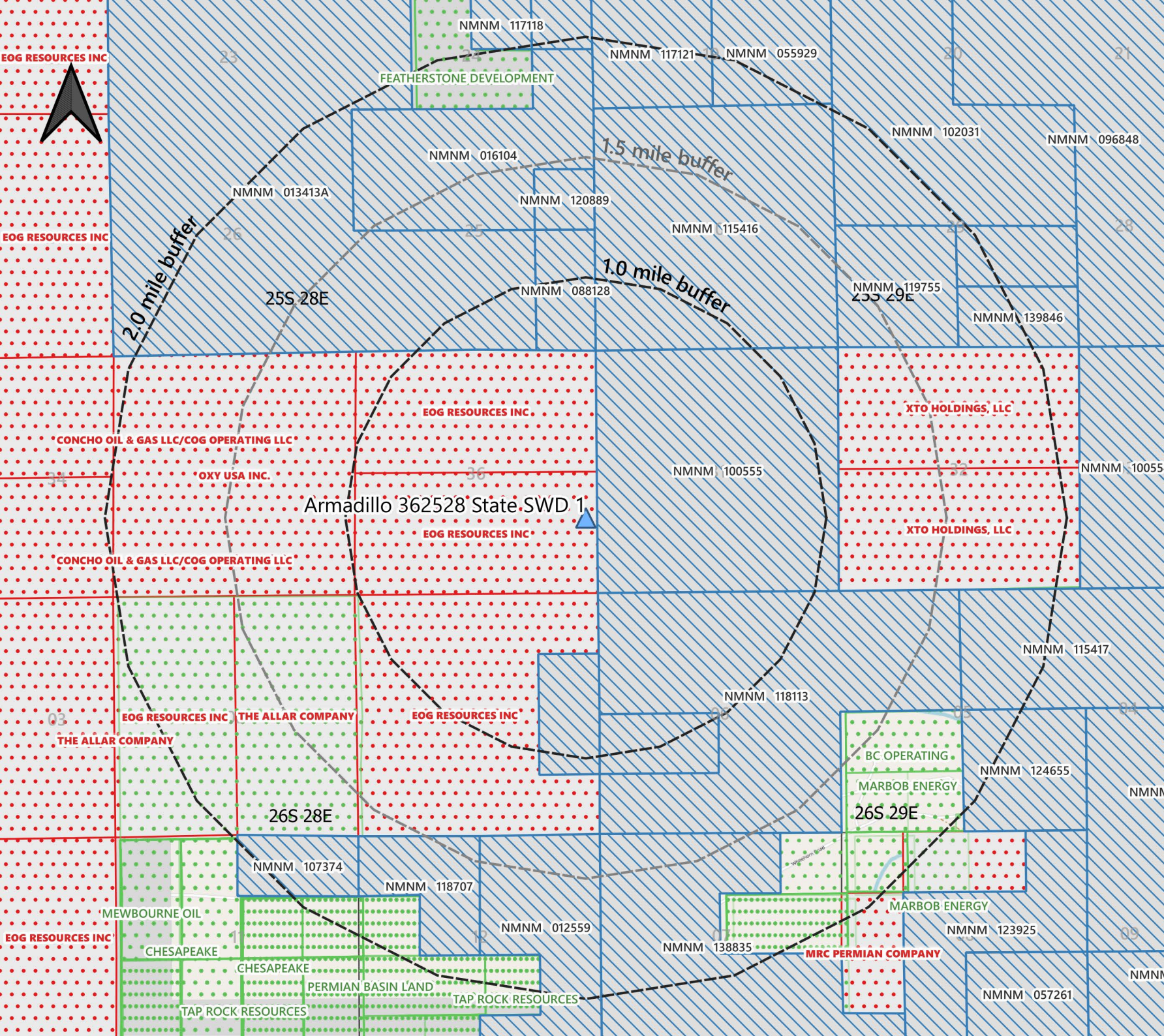
- Gas, Active
- Gas, New
- Gas, Plugged (site released)
- Oil, Active
- Oil, Cancelled
- Oil, New
- Oil, Plugged (site released)
- Salt Water Disposal, Active
- Salt Water Disposal, New
- Salt Water Disposal, Plugged (site released)

Sec 36 25S 28E  
Eddy County  
New Mexico

**Offset Well Review  
Area of Review**

Armadillo 362528 State  
SWD 1





## Legend

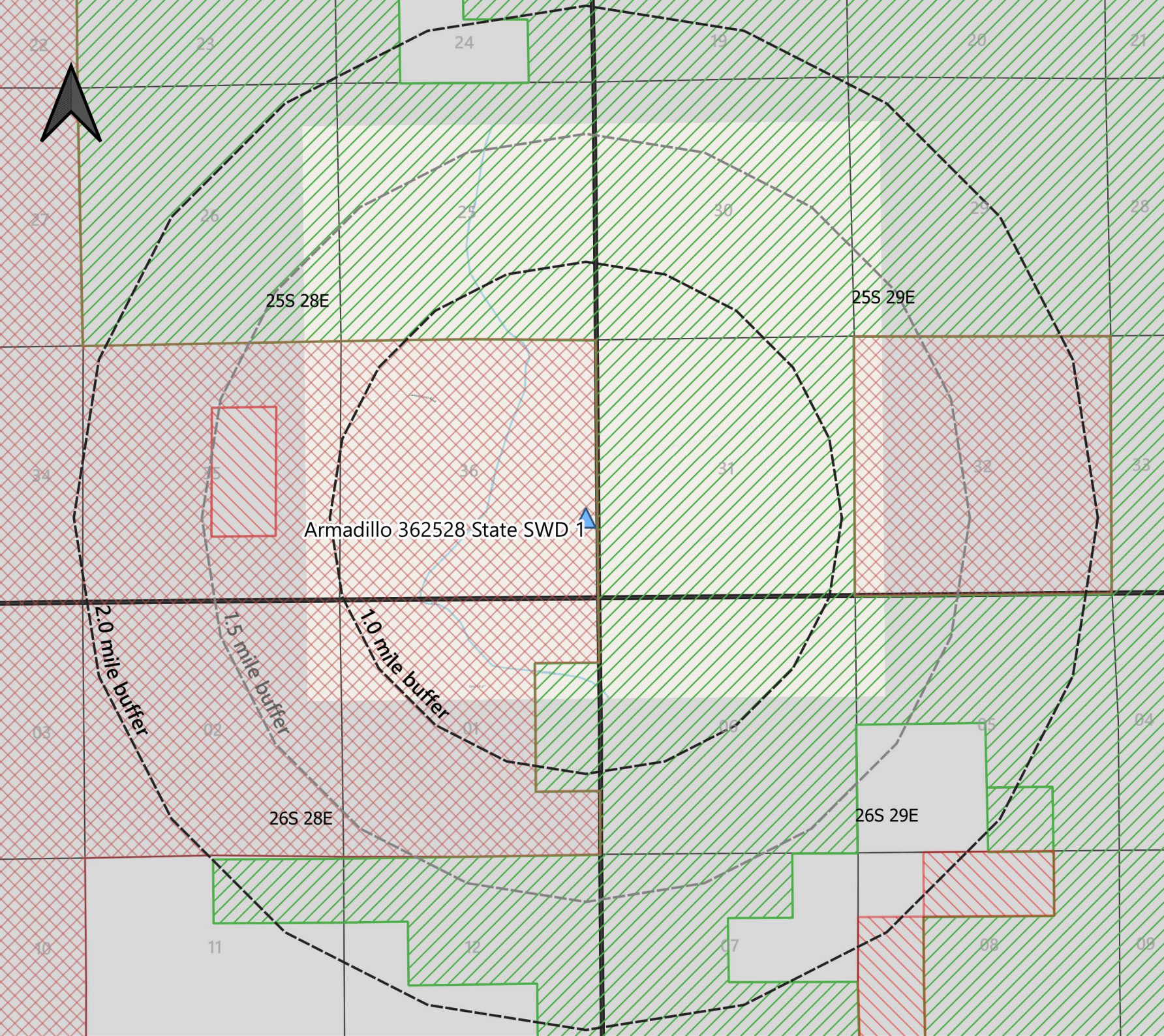
- Federal, O&G Leases
- State, O&G Leases
- Fee, O&G Leases

Sec 36 25S 28E  
Eddy County  
New Mexico





**Mineral Leasehold  
Area of Review**

Armadillo 362528 State  
SWD 1





## Legend

-  BLM Mineral\_Ownership
-  State, Subsurface
-  State, Combined
-  Fee, Subsurface

Sec 36 25S 28E  
Eddy County  
New Mexico

**Mineral Ownership  
Area of Review**




Armadillo 362528 State  
SWD 1

01/25/2021





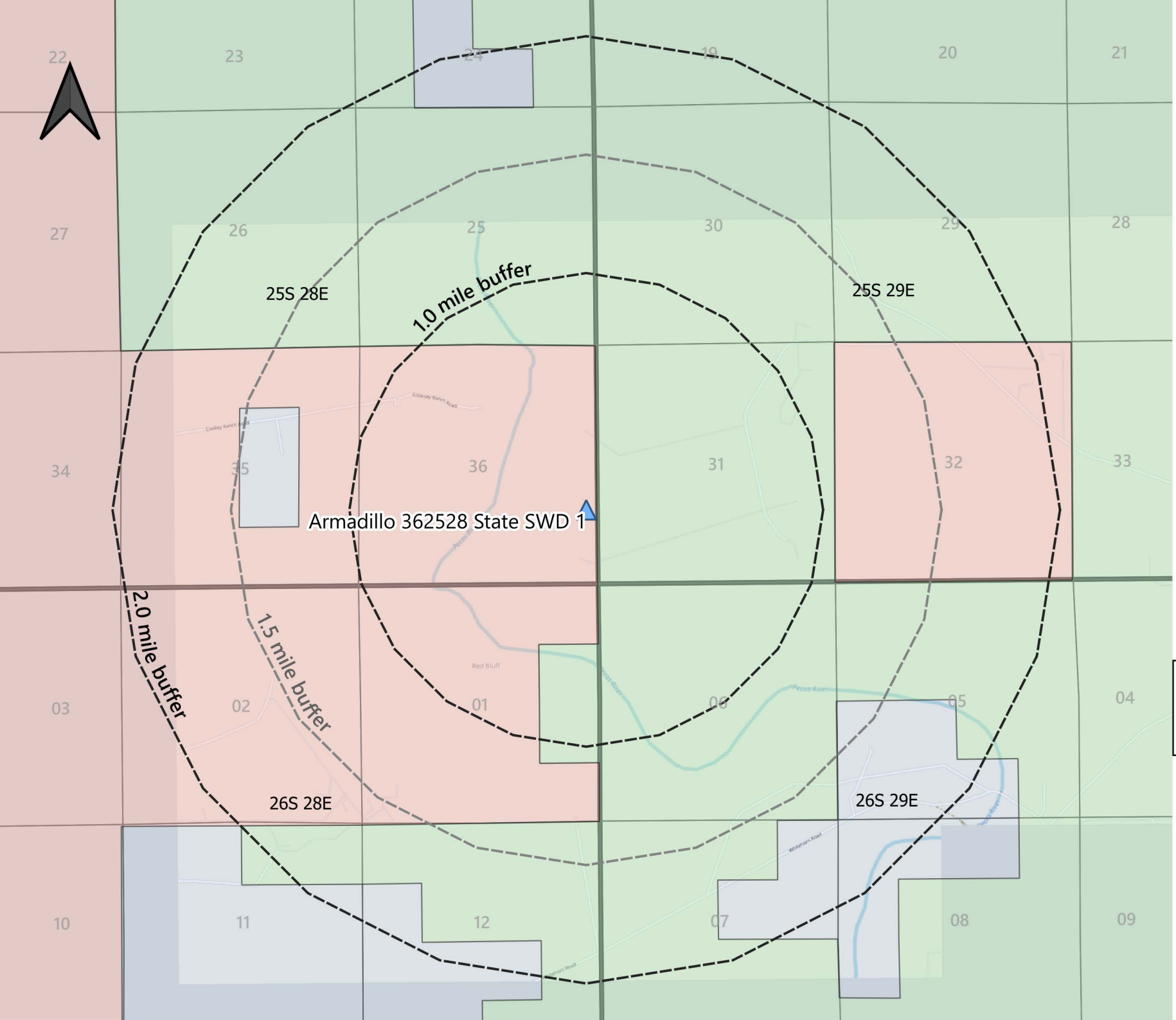
### Legend

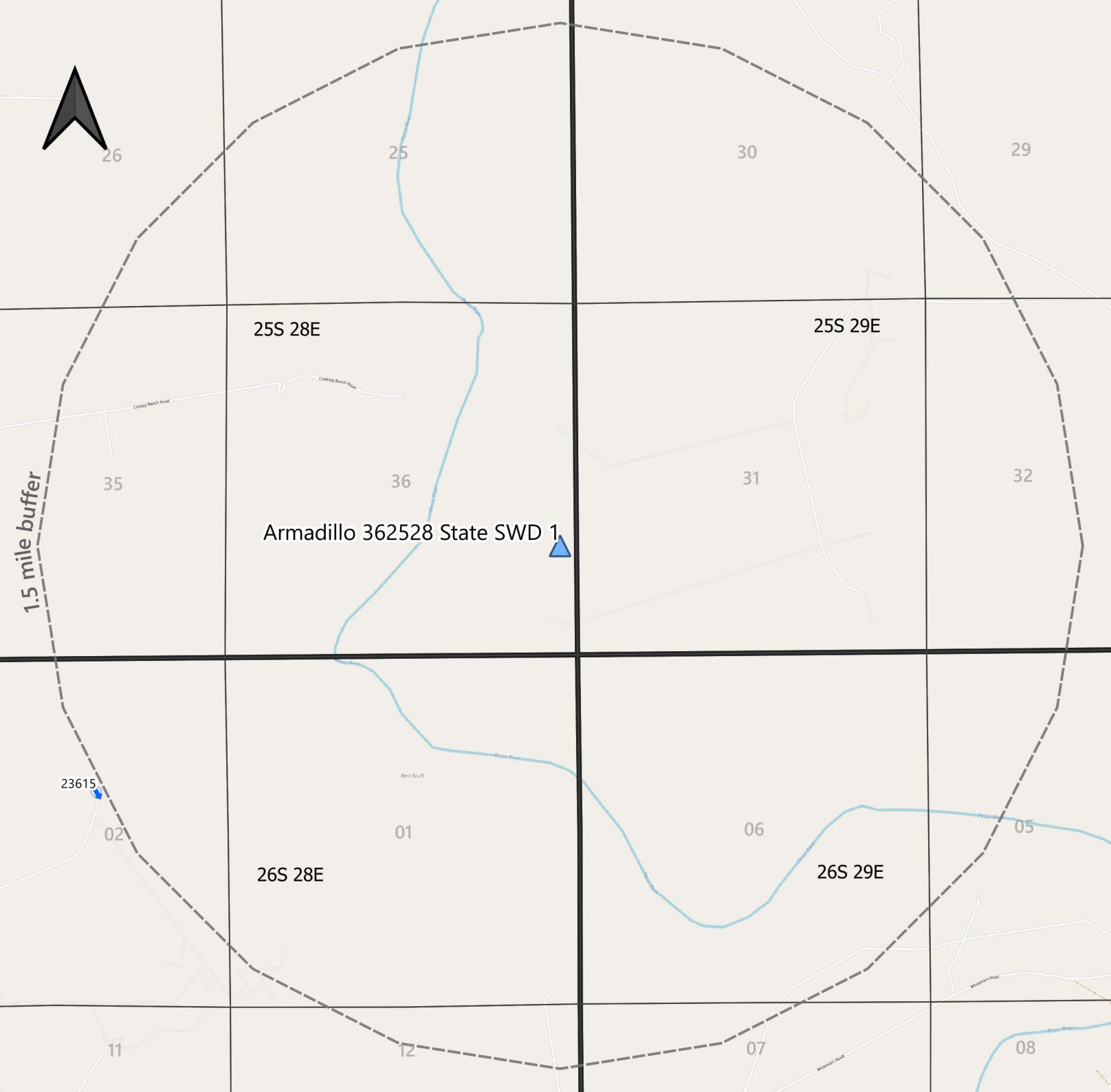
-  Federal
-  Private
-  State

Sec 36 25S 28E  
Eddy County  
New Mexico

### Surface Ownership Area of Review

Armadillo 362528 State  
SWD 1





## Legend

 Salt Water Disposal, Active

Nearest active deep SWD well - 30-015-23615 - is 128 feet outside of the 1.5 mile deep injection buffer radius.

There are no active SWD wells within 1.5 miles of the Armadillo.

Sec 36 25S 28E

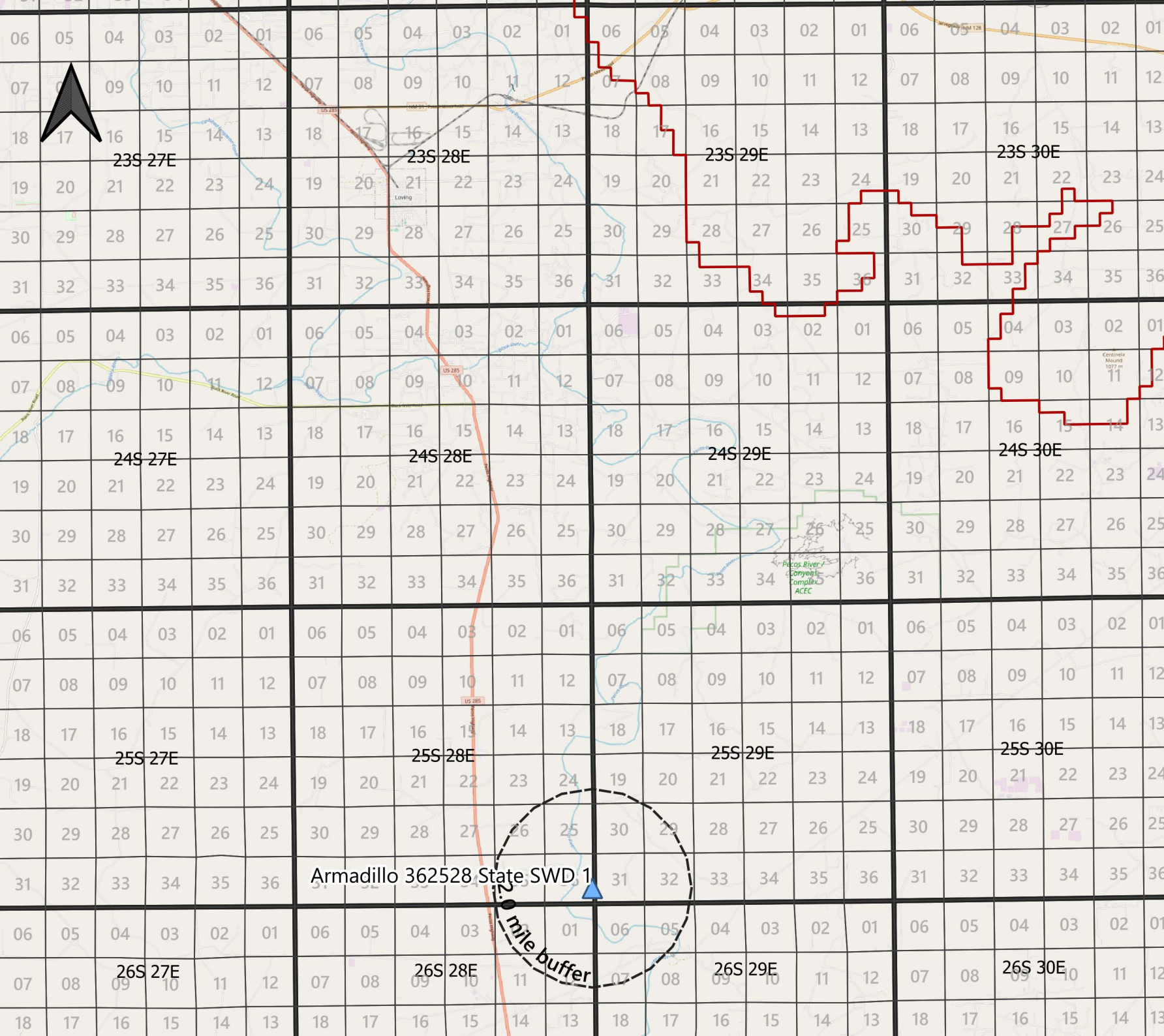
Eddy County

New Mexico

**Offset Well Review  
Area of Review**

Armadillo 362528 State  
SWD 1





## Legend

- Potash, Working Mines
- Potash, Ore Indicated
- Potash, Ore Measured
- Potash, Active Leases
- SOPA

Sec 36 25S 28E

Eddy County

New Mexico

## Potash Map Area of Review

Armadillo 362528 State  
SWD 1





### NM OSE POD Status

- Active
- Pending
- Unknown

Sec 36 25S 28E  
Eddy County  
New Mexico

### Water Well Area of Review

Armadillo 362528 State  
SWD 1

SP-03254

C-04182-POD1

C-03508-POD1





## Marshall Tippen

---

**From:** Marshall Tippen  
**Sent:** Thursday, May 20, 2021 5:46 PM  
**To:** Katie McBryde  
**Subject:** Re: App for Armadillo 362528 State SWD 1H (Anthem) - LOCATED ON EOG ACREAGE

Great thank you Katie. We will push forward.

Sincerely,  
Marshall

Sent from my iPhone

On May 20, 2021, at 10:30 AM, Katie McBryde <Katie\_McBryde@eogresources.com> wrote:

**CAUTION:** This email originated from outside of the organization. Do not click links or open attachments unless you recognize the sender and know the content is safe.

Marshall –

This revised application satisfies EOG.

Thanks,  
Katie

---

**Katie McBryde**  
EOG Resources, Inc.  
Office: 432.848.9022 | Mobile: 432.230.1836

---

**From:** Marshall Tippen <mtippen@anthemwsllc.com>  
**Sent:** Wednesday, May 19, 2021 10:33 AM  
**To:** Katie McBryde <Katie\_McBryde@eogresources.com>  
**Subject:** RE: App for Armadillo 362528 State SWD 1H (Anthem) - LOCATED ON EOG ACREAGE

**CAUTION:** This email originated from outside of the organization. Do not click links or open attachments unless you recognize the sender and know the content is safe.

Katie,

Our original application states that the surface location of the Armadillo 362528 State SWD 1 would be 2,538' FNL and 386' FEL, in Section 36, Township 25 South, Range 28 East, NMPM, Eddy County, New Mexico. Our proposed new location location would be 1,654' FSL and 250' FEL, in Section 36, Township 25 South, Range 28 East, NMPM, Eddy County, New Mexico. This falls within the SE SWD Location Area on the map that you sent me yesterday. Please let me know if this new proposed location looks suitable to EOG, if so we will go ahead and submit this revised information to the OCD (map attached).

Let me know if there is additional information I can provide.

Sincerely,

**Marshall Tippen**  
**Anthem Water Solutions, LLC**  
3300 North A Street  
Building 2, Suite 222,  
Midland TX, 79705  
(972) 795-4201 (cell)

---

**From:** Katie McBryde <[Katie\\_McBryde@eogresources.com](mailto:Katie_McBryde@eogresources.com)>  
**Sent:** Tuesday, May 18, 2021 2:18 PM  
**To:** Marshall Tippen <[mtippen@anthemwslc.com](mailto:mtippen@anthemwslc.com)>  
**Subject:** FW: App for Armadillo 362528 State SWD 1H (Anthem) - LOCATED ON EOG ACREAGE

CAUTION: This email originated from outside of the organization. Do not click links or open attachments unless you recognize the sender and know the content is safe.

Marshall,

Thanks for the quick call. As a recap:

1. EOG will be protesting Anthem's current proposed location.
2. EOG would be more agreeable to a location indicated in any of the red boxed areas in the same section (Section 36, T25S-R28E) as outlined on the attachment.
  - a. Moving the surface location to one of these areas would remove the well from our future well paths.

Let me know if you have any questions!

Thanks,  
Katie

---

**Katie McBryde**  
EOG Resources, Inc.  
Office: 432.848.9022 | Mobile: 432.230.1836

---

**From:** Tracy Jordan  
**Sent:** Wednesday, May 12, 2021 11:48 AM  
**Subject:** App for Armadillo 362528 State SWD 1H (Anthem) - LOCATED ON EOG ACREAGE

Anthem Water Solutions has filed an application to drill the Armadillo 362528 State SWD 1 well, located 2538' FNL & 386' FEL in Section 36, T25S-R28E, Eddy County, New Mexico.

The targeted disposal zone is the Devonian-Silurian formations.

Objections must be filed no later than Thursday, May 27<sup>th</sup>, 2021.



Questions can be directed to:

Marshall Tippen

(972) 795-4201

**The Proposed SWD is Located On EOG Acreage – Landman’s Area: McBryde**

*Tracy Jordan* | Land Tech-Midland Division

[Tracy\\_Jordan@eogresources.com](mailto:Tracy_Jordan@eogresources.com)

<image001.gif>

*Office: (432) 247-6333*



Marshall Tippen  
Anthem Water Solutions, LLC  
3300 North A Street, Building 2, Suite 222  
Midland, Texas 79705

New Mexico State Land Office  
310 Old Santa Fe Trail  
Santa Fe, NM 87501

**APPLICATION FOR AUTHORITY TO INJECT**

To Whom it May Concern,

**NOTICE IS HEREBY GIVEN;** That Anthem Water Solutions, LLC, 5914 W. Courtyard Dr., Suite 320, Austin Texas, 78730, is requesting that the New Mexico Oil Conservation Division administratively approve the APPLICATION FOR AUTHORITY TO INJECT as follow:

**PURPOSE:** The intended purpose of the injection well is to dispose of salt water produced from permitted oil and gas wells.

**WELL NAME AND LOCATION:** Armadillo 362528 State SWD 1 Located 10 Miles SSE of Malaga, NM. NE 1/4 of the SE 1/4 Section 36, Township 25S, Range 28E, 1654' from South Line & 250' from East Line, Eddy County, New Mexico.

**NAME AND DEPTH OF DISPOSAL ZONE:** Devonian-Silurian (14,648' – 15,539')

**EXPECTED MAXIMUM INJECTION RATE:** 30,000 barrels/day

**EXPECTED MAXIMUM INJECTION PRESSURE:** 2929 psi (surface)

Objections or requests for hearing must be filed with the New Mexico Oil Conservation Division within fifteen (15) days. Any objections or requests for hearing should be mailed to the Oil Conservation Division, 1220 South St. Francis Dr., Santa Fe, New Mexico 87505.

Additional information may be obtained by contacting Marshall Tippen (972) 795-4201.

Regards,

A handwritten signature in black ink, appearing to read 'Marshall Tippen', is written above the printed name.

Marshall Tippen



Marshall Tippen  
Anthem Water Solutions, LLC  
3300 North A Street, Building 2, Suite 222  
Midland, Texas 79705

NMOCD District 2  
811 S. First St  
Artesia, NM 88210

**APPLICATION FOR AUTHORITY TO INJECT**

To Whom it May Concern,

**NOTICE IS HEREBY GIVEN;** That Anthem Water Solutions, LLC, 5914 W. Courtyard Dr., Suite 320, Austin Texas, 78730, is requesting that the New Mexico Oil Conservation Division administratively approve the APPLICATION FOR AUTHORITY TO INJECT as follow:

**PURPOSE:** The intended purpose of the injection well is to dispose of salt water produced from permitted oil and gas wells.

**WELL NAME AND LOCATION:** Armadillo 362528 State SWD 1 Located 10 Miles SSE of Malaga, NM. NE 1/4 of the SE 1/4 Section 36, Township 25S, Range 28E, 1654' from South Line & 250' from East Line, Eddy County, New Mexico.

**NAME AND DEPTH OF DISPOSAL ZONE:** Devonian-Silurian (14,648' – 15,539')

**EXPECTED MAXIMUM INJECTION RATE:** 30,000 barrels/day

**EXPECTED MAXIMUM INJECTION PRESSURE:** 2929 psi (surface)

Objections or requests for hearing must be filed with the New Mexico Oil Conservation Division within fifteen (15) days. Any objections or requests for hearing should be mailed to the Oil Conservation Division, 1220 South St. Francis Dr., Santa Fe, New Mexico 87505.

Additional information may be obtained by contacting Marshall Tippen (972) 795-4201.

Regards,

A handwritten signature in black ink, appearing to read 'Marshall Tippen', is written above the printed name.

Marshall Tippen





Marshall Tippen  
Anthem Water Solutions, LLC  
3300 North A Street, Building 2, Suite 222  
Midland, Texas 79705

EOG Resources Inc (NMNM 100555)  
5509 Champions Dr  
Midland, TX 79706

**APPLICATION FOR AUTHORITY TO INJECT**

To Whom it May Concern,

**NOTICE IS HEREBY GIVEN;** That Anthem Water Solutions, LLC, 5914 W. Courtyard Dr., Suite 320, Austin Texas, 78730, is requesting that the New Mexico Oil Conservation Division administratively approve the APPLICATION FOR AUTHORITY TO INJECT as follow:

**PURPOSE:** The intended purpose of the injection well is to dispose of salt water produced from permitted oil and gas wells.

**WELL NAME AND LOCATION:** Armadillo 362528 State SWD 1 Located 10 Miles SSE of Malaga, NM. NE 1/4 of the SE 1/4 Section 36, Township 25S, Range 28E, 1654' from South Line & 250' from East Line, Eddy County, New Mexico.

**NAME AND DEPTH OF DISPOSAL ZONE:** Devonian-Silurian (14,648' – 15,539')

**EXPECTED MAXIMUM INJECTION RATE:** 30,000 barrels/day

**EXPECTED MAXIMUM INJECTION PRESSURE:** 2929 psi (surface)

Objections or requests for hearing must be filed with the New Mexico Oil Conservation Division within fifteen (15) days. Any objections or requests for hearing should be mailed to the Oil Conservation Division, 1220 South St. Francis Dr., Santa Fe, New Mexico 87505.

Additional information may be obtained by contacting Marshall Tippen (972) 795-4201.

Regards,

A handwritten signature in black ink, appearing to read 'Marshall Tippen', is written above the printed name.

Marshall Tippen



Marshall Tippen  
Anthem Water Solutions, LLC  
3300 North A Street, Building 2, Suite 222  
Midland, Texas 79705

Conoco Phillips (NMNM 118113)  
925 N Eldridge Parkway  
Houston, TX 77079

**APPLICATION FOR AUTHORITY TO INJECT**

To Whom it May Concern,

**NOTICE IS HEREBY GIVEN;** That Anthem Water Solutions, LLC, 5914 W. Courtyard Dr., Suite 320, Austin Texas, 78730, is requesting that the New Mexico Oil Conservation Division administratively approve the APPLICATION FOR AUTHORITY TO INJECT as follow:

**PURPOSE:** The intended purpose of the injection well is to dispose of salt water produced from permitted oil and gas wells.

**WELL NAME AND LOCATION:** Armadillo 362528 State SWD 1 Located 10 Miles SSE of Malaga, NM. NE 1/4 of the SE 1/4 Section 36, Township 25S, Range 28E, 1654' from South Line & 250' from East Line, Eddy County, New Mexico.

**NAME AND DEPTH OF DISPOSAL ZONE:** Devonian-Silurian (14,648' – 15,539')

**EXPECTED MAXIMUM INJECTION RATE:** 30,000 barrels/day

**EXPECTED MAXIMUM INJECTION PRESSURE:** 2929 psi (surface)

Objections or requests for hearing must be filed with the New Mexico Oil Conservation Division within fifteen (15) days. Any objections or requests for hearing should be mailed to the Oil Conservation Division, 1220 South St. Francis Dr., Santa Fe, New Mexico 87505.

Additional information may be obtained by contacting Marshall Tippen (972) 795-4201.

Regards,

A handwritten signature in black ink, appearing to read 'Marshall Tippen', is written over a horizontal line.

Marshall Tippen



Marshall Tippen  
Anthem Water Solutions, LLC  
3300 North A Street, Building 2, Suite 222  
Midland, Texas 79705

Oxy USA Inc (NMNM 013413A, NMNM 012559)  
5 Greenway Plaza Ste 110  
Houston, TX 77046

**APPLICATION FOR AUTHORITY TO INJECT**

To Whom it May Concern,

**NOTICE IS HEREBY GIVEN;** That Anthem Water Solutions, LLC, 5914 W. Courtyard Dr., Suite 320, Austin Texas, 78730, is requesting that the New Mexico Oil Conservation Division administratively approve the APPLICATION FOR AUTHORITY TO INJECT as follow:

**PURPOSE:** The intended purpose of the injection well is to dispose of salt water produced from permitted oil and gas wells.

**WELL NAME AND LOCATION:** Armadillo 362528 State SWD 1 Located 10 Miles SSE of Malaga, NM. NE 1/4 of the SE 1/4 Section 36, Township 25S, Range 28E, 1654' from South Line & 250' from East Line, Eddy County, New Mexico.

**NAME AND DEPTH OF DISPOSAL ZONE:** Devonian-Silurian (14,648' – 15,539')

**EXPECTED MAXIMUM INJECTION RATE:** 30,000 barrels/day

**EXPECTED MAXIMUM INJECTION PRESSURE:** 2929 psi (surface)

Objections or requests for hearing must be filed with the New Mexico Oil Conservation Division within fifteen (15) days. Any objections or requests for hearing should be mailed to the Oil Conservation Division, 1220 South St. Francis Dr., Santa Fe, New Mexico 87505.

Additional information may be obtained by contacting Marshall Tippen (972) 795-4201.

Regards,

A handwritten signature in black ink, appearing to read 'Marshall Tippen', is written above the printed name.

Marshall Tippen





Marshall Tippen  
Anthem Water Solutions, LLC  
3300 North A Street, Building 2, Suite 222  
Midland, Texas 79705

XTO Holdings LLC (NMNM 115416)  
22777 Springwoods Village Pkwy  
Spring, TX 77389

**APPLICATION FOR AUTHORITY TO INJECT**

To Whom it May Concern,

**NOTICE IS HEREBY GIVEN;** That Anthem Water Solutions, LLC, 5914 W. Courtyard Dr., Suite 320, Austin Texas, 78730, is requesting that the New Mexico Oil Conservation Division administratively approve the APPLICATION FOR AUTHORITY TO INJECT as follow:

**PURPOSE:** The intended purpose of the injection well is to dispose of salt water produced from permitted oil and gas wells.

**WELL NAME AND LOCATION:** Armadillo 362528 State SWD 1 Located 10 Miles SSE of Malaga, NM. NE 1/4 of the SE 1/4 Section 36, Township 25S, Range 28E, 1654' from South Line & 250' from East Line, Eddy County, New Mexico.

**NAME AND DEPTH OF DISPOSAL ZONE:** Devonian-Silurian (14,648' – 15,539')

**EXPECTED MAXIMUM INJECTION RATE:** 30,000 barrels/day

**EXPECTED MAXIMUM INJECTION PRESSURE:** 2929 psi (surface)

Objections or requests for hearing must be filed with the New Mexico Oil Conservation Division within fifteen (15) days. Any objections or requests for hearing should be mailed to the Oil Conservation Division, 1220 South St. Francis Dr., Santa Fe, New Mexico 87505.

Additional information may be obtained by contacting Marshall Tippen (972) 795-4201.

Regards,

A handwritten signature in black ink, appearing to read 'Marshall Tippen', written in a cursive style.

Marshall Tippen



Marshall Tippen  
Anthem Water Solutions, LLC  
3300 North A Street, Building 2, Suite 222  
Midland, Texas 79705

WPX Energy Permian, LLC (NMNM 120889)  
3500 One Williams Ctr  
Tulsa, OK 74172

**APPLICATION FOR AUTHORITY TO INJECT**

To Whom it May Concern,

**NOTICE IS HEREBY GIVEN;** That Anthem Water Solutions, LLC, 5914 W. Courtyard Dr., Suite 320, Austin Texas, 78730, is requesting that the New Mexico Oil Conservation Division administratively approve the APPLICATION FOR AUTHORITY TO INJECT as follow:

**PURPOSE:** The intended purpose of the injection well is to dispose of salt water produced from permitted oil and gas wells.

**WELL NAME AND LOCATION:** Armadillo 362528 State SWD 1 Located 10 Miles SSE of Malaga, NM. NE 1/4 of the SE 1/4 Section 36, Township 25S, Range 28E, 1654' from South Line & 250' from East Line, Eddy County, New Mexico.

**NAME AND DEPTH OF DISPOSAL ZONE:** Devonian-Silurian (14,648' – 15,539')

**EXPECTED MAXIMUM INJECTION RATE:** 30,000 barrels/day

**EXPECTED MAXIMUM INJECTION PRESSURE:** 2929 psi (surface)

Objections or requests for hearing must be filed with the New Mexico Oil Conservation Division within fifteen (15) days. Any objections or requests for hearing should be mailed to the Oil Conservation Division, 1220 South St. Francis Dr., Santa Fe, New Mexico 87505.

Additional information may be obtained by contacting Marshall Tippen (972) 795-4201.

Regards,

A handwritten signature in black ink, appearing to read 'Marshall Tippen', is written above the printed name.

Marshall Tippen



Marshall Tippen  
Anthem Water Solutions, LLC  
3300 North A Street, Building 2, Suite 222  
Midland, Texas 79705

Endeavor Energy Resources LP (NMNM 088128)  
110 N Marienfeld #200  
Midland, TX 79701

**APPLICATION FOR AUTHORITY TO INJECT**

To Whom it May Concern,

**NOTICE IS HEREBY GIVEN;** That Anthem Water Solutions, LLC, 5914 W. Courtyard Dr., Suite 320, Austin Texas, 78730, is requesting that the New Mexico Oil Conservation Division administratively approve the APPLICATION FOR AUTHORITY TO INJECT as follow:

**PURPOSE:** The intended purpose of the injection well is to dispose of salt water produced from permitted oil and gas wells.

**WELL NAME AND LOCATION:** Armadillo 362528 State SWD 1 Located 10 Miles SSE of Malaga, NM. NE 1/4 of the SE 1/4 Section 36, Township 25S, Range 28E, 1654' from South Line & 250' from East Line, Eddy County, New Mexico.

**NAME AND DEPTH OF DISPOSAL ZONE:** Devonian-Silurian (14,648' – 15,539')

**EXPECTED MAXIMUM INJECTION RATE:** 30,000 barrels/day

**EXPECTED MAXIMUM INJECTION PRESSURE:** 2929 psi (surface)

Objections or requests for hearing must be filed with the New Mexico Oil Conservation Division within fifteen (15) days. Any objections or requests for hearing should be mailed to the Oil Conservation Division, 1220 South St. Francis Dr., Santa Fe, New Mexico 87505.

Additional information may be obtained by contacting Marshall Tippen (972) 795-4201.

Regards,

A handwritten signature in black ink, appearing to read 'Marshall Tippen', written in a cursive style.

Marshall Tippen



Jack Ball  
Anthem Water Solutions  
5914 W. Courtyard Dr., Ste 320  
Austin TX 78730-4924

**\$4.110**  
US POSTAGE  
FIRST-CLASS  
FROM 78730  
06/29/2021  
stamps  
endicia



062S0014203870

Place label at top of the center of the envelope and fold at dotted line.

Place label at top of the center of the envelope and fold at dotted line.

**CERTIFIED MAIL®**  
**CERTIFIED MAIL®**

**CERTIFIED MAIL®**  
**CERTIFIED MAIL®**



9407 1118 9956 0652 2299 10

Conoco Phillips (NMNM 118113)  
925 N Eldridge Parkway  
Houston TX 77079-2703

Jack Ball  
Anthem Water Solutions  
5914 W. Courtyard Dr., Ste 320  
Austin TX 78730-4924

**\$4.110**  
US POSTAGE  
FIRST-CLASS  
FROM 78730  
06/29/2021  
stamps  
endicia




062S0014203870

Place label at top of the center of the envelope and fold at dotted line.


Place label at top of the center of the envelope and fold at dotted line.

**CERTIFIED MAIL®**  
**CERTIFIED MAIL®**

**CERTIFIED MAIL®**  
**CERTIFIED MAIL®**



9407 1118 9956 0652 2299 96



9407 1118 9956 0652 2299 34

Endeavor Energy Resources LP  
(NMNM 088128)  
110 N Marienfeld St Ste 200  
Midland TX 79701-4412

EOG Resources Inc (NMNM 100555)  
5509 Champions Dr  
Midland TX 79706-2843



**Certified Mail® Labels**↑ **Top of the page**Print postage using Stamps.com Template **SDC-3610**


Jack Ball  
Anthem Water Solutions  
5914 W. Courtyard Dr., Ste 320  
Austin TX 78730-4924

**\$4.11<sup>0</sup>**  
US POSTAGE  
FIRST-CLASS  
FROM 78730  
06/29/2021  
stamps  
endicia



Place label at top of the center of the envelope and fold at dotted line.

**CERTIFIED MAIL®**  
**CERTIFIED MAIL®**



9407 1118 9956 0652 2296 68

New Mexico State Land Office  
310 Old Santa Fe Trail  
Santa Fe NM 87501-2708


Jack Ball  
Anthem Water Solutions  
5914 W. Courtyard Dr., Ste 320  
Austin TX 78730-4924

**\$4.11<sup>0</sup>**  
US POSTAGE  
FIRST-CLASS  
FROM 78730  
06/29/2021  
stamps  
endicia



Place label at top of the center of the envelope and fold at dotted line.

**CERTIFIED MAIL®**  
**CERTIFIED MAIL®**



9407 1118 9956 0652 2291 18

NMOCD District 2  
811 S. First St  
Artesia NM 88210

Jack Ball  
Anthem Water Solutions  
5914 W. Courtyard Dr., Ste 320  
Austin TX 78730-4924

**\$4.11<sup>0</sup>**  
US POSTAGE  
FIRST-CLASS  
FROM 78730  
06/29/2021  
stamps  
endicia



Place label at top of the center of the envelope and fold at dotted line.

**CERTIFIED MAIL®**  
**CERTIFIED MAIL®**



9407 1118 9956 0652 2291 87

Oxy USA Inc  
(NMNM 013413A, NMNM 012559)  
5 Greenway Plaza Ste 110  
Houston TX 77046-0521


Jack Ball  
Anthem Water Solutions  
5914 W. Courtyard Dr., Ste 320  
Austin TX 78730-4924

**\$4.11<sup>0</sup>**  
US POSTAGE  
FIRST-CLASS  
FROM 78730  
06/29/2021  
stamps  
endicia



Place label at top of the center of the envelope and fold at dotted line.

**CERTIFIED MAIL®**  
**CERTIFIED MAIL®**



9407 1118 9956 0652 2293 61

WPX ENERGY PERMIAN L (NMNM 120889)  
3500 ONE WILLIAMS CTR  
TULSA OK 74172-0135

Certified Mail® Labels

Jack Ball  
Anthem Water Solutions  
5914 W. Courtyard Dr., Ste 320  
Austin TX 78730-4924

Top of the page

Print postage using Stamps.com Template SDC-3610


\$4.110  
US POSTAGE  
FIRST-CLASS  
FROM 78730  
06/29/2021  
stamps  
endicia



Place label at top of the center of the envelope and fold at dotted line.



Place label at top of the center of the envelope and fold at dotted line.




9407 1118 9956 0652 2293 78

XTO HOLDINGS LLC (NMNM 115416)  
22777 SPRINGWOODS VILLAGE PKWY  
SPRING TX 77389-1425

Jack Ball

Place label at top of the center of the envelope and fold at dotted line.



Place label at top of the center of the envelope and fold at dotted line.

