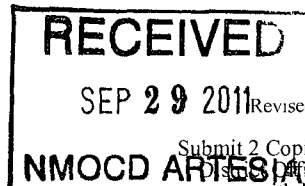


District I
1625 N French Dr, Hobbs, NM 88240
District II
1301 W. Grand Avenue, Artesia, NM 88210
District III
1000 Rio Brazos Road, Aztec, NM 87410
District IV
1220 S St. Francis Dr, Santa Fe, NM 87505

State of New Mexico
Energy Minerals and Natural Resources
Oil Conservation Division
1220 South St. Francis Dr.
Santa Fe, NM 87505



Form C-141

SEP 29 2011 Revised October 10, 2003

Submit 2 Copies to appropriate
Office in accordance
with Rule 116 on back
side of form

30-015-05283

Release Notification and Corrective Action

nmlb 1128648672

OPERATOR

☒ Initial Report ☐ Final Report

Name of Company: LINN Energy	269324	Contact: Joe Hernandez
Address: 2130 W Bender Blvd. - Hobbs, NM		Telephone No.: 575-942-8675
Facility Name: Turner B North #11 Injection Line		Facility Type: Produced Water Injection System

Surface Owner: BLM	Mineral Owner: BLM	Lease No.: LC-029395-B
--------------------	--------------------	------------------------

LOCATION OF RELEASE

Unit Letter	Section	Township	Range	Feet from the	North/South Line	Feet from the	East/West Line	County
	20	17S	31E	1980	N	660	E	Eddy

Latitude: 32.821955 Longitude: -103.885953

NATURE OF RELEASE

Type of Release: Produced Water	Volume of Release: 5	Volume Recovered: 0
Source of Release: Line Leak	Date and Hour of Occurrence: 09/23/11 - 1500	Date and Hour of Discovery: 09/23/11 - 1530
Was Immediate Notice Given? <input checked="" type="checkbox"/> Yes <input type="checkbox"/> No <input type="checkbox"/> Not Required	If YES, To Whom? T. Gregston BLM. Mike Bratcher NMOCD	
By Whom? Fred Holmes	Date and Hour: 09/16/11 -0900	
Was a Watercourse Reached? <input type="checkbox"/> Yes <input checked="" type="checkbox"/> No	If YES, Volume Impacting the Watercourse.	



If a Watercourse was Impacted, Describe Fully.*:

Describe Cause of Problem and Remedial Action Taken.*: Thread joint worn out casing burned line to leak. SYstem was shut in and the line repaired.

Describe Area Affected and Cleanup Action Taken.*: Area is approximately 20 square feet with an estiamted 3-4 feet vertical. Corrective action plan, photographs and site map attached.

I hereby certify that the information given above is true and complete to the best of my knowledge and understand that pursuant to NMOCD rules and regulations all operators are required to report and/or file certain release notifications and perform corrective actions for releases which may endanger public health or the environment. The acceptance of a C-141 report by the NMOCD marked as "Final Report" does not relieve the operator of liability should their operations have failed to adequately investigate and remediate contamination that pose a threat to ground water, surface water, human health or the environment. In addition; NMOCD acceptance of a C-141 report does not relieve the operator of responsibility for compliance with any other federal, state, or local laws and/or regulations.

OIL CONSERVATION DIVISION

Signature: 	Signed By 	
Printed Name: Jose Hernandez	Approved by District Supervisor:	
Title: Foreman	Approval Date: OCT 13 2011	Expiration Date:
E-mail Address: jhernandez@linneenergy.com	Conditions of Approval:	Attached <input type="checkbox"/>
Date: 09/29/11 Phone: 575-738-1739		

* Attach Additional Sheets If Necessary

Remediation per OCD Rules &
Guidelines. **SUBMIT REMEDIATION
PROPOSAL NOT LATER THAN:**
11/13/2011

2RP-915