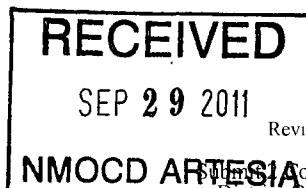


District I
1625 N. French Dr , Hobbs, NM 88240
District II
1301 W. Grand Avenue, Artesia, NM 88210
District III
1000 Rio Brazos Road, Aztec, NM 87410
District IV
1220 S. St. Francis Dr , Santa Fe, NM 87505

State of New Mexico
Energy Minerals and Natural Resources
Oil Conservation Division
1220 South St. Francis Dr.
Santa Fe, NM 87505



Form C-141
Revised October 10, 2003
Copies to appropriate
District Office in accordance
with Rule 116 on back
side of form

30-015-05206

Release Notification and Corrective Action

nMLB1128653078

OPERATOR

☒ Initial Report ☐ Final Report

Name of Company: LINN Energy	269324	Contact: Joe Hernandez
Address: 2130 W Bender Blvd. - Hobbs, NM		Telephone No.: 575-942-8675
Facility Name: V.L. Foster #7		Facility Type: Producing Oil Well

Surface Owner: BLM	Mineral Owner: BLM	Lease No.: LC-049998 A
--------------------	--------------------	------------------------

LOCATION OF RELEASE

Unit Letter	Section 17	Township 17S	Range 31E	Feet from the 2080	North/South Line S	Feet from the 1980	East/West Line E	County Eddy
-------------	---------------	-----------------	--------------	-----------------------	-----------------------	-----------------------	---------------------	----------------

Latitude: 32 49' 50.326 Longitude: -103 53' 22.76"

NATURE OF RELEASE


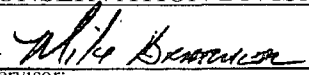
Type of Release: Oil	Volume of Release: 2 bbls	Volume Recovered: 0
Source of Release: Stuffing Box Leak	Date and Hour of Occurrence: 09/23/11 - 1600	Date and Hour of Discovery: 09/23/1615
Was Immediate Notice Given? <input checked="" type="checkbox"/> Yes <input type="checkbox"/> No <input type="checkbox"/> Not Required	If YES, To Whom? T Gregston, BLM - M. Bratcher NMOCD	
By Whom? Fred Holmes	Date and Hour: 09/26/11 -0900	
Was a Watercourse Reached? <input type="checkbox"/> Yes <input checked="" type="checkbox"/> No	If YES, Volume Impacting the Watercourse.	

If a Watercourse was Impacted, Describe Fully.*:

Describe Cause of Problem and Remedial Action Taken.*: Stuffing box leaked creating overspray on pad and small staned area at wellhead. Well shut down, and stuffing box repaired.

Describe Area Affected and Cleanup Action Taken.* : Back drug area of overspray and blended with fresh caline. Stianed area was ~ 5' x 8'. Was blended with overspray. Fresh caliche applied, confirmaiton samples pending.

I hereby certify that the information given above is true and complete to the best of my knowledge and understand that pursuant to NMOCD rules and regulations all operators are required to report and/or file certain release notifications and perform corrective actions for releases which may endanger public health or the environment. The acceptance of a C-141 report by the NMOCD marked as "Final Report" does not relieve the operator of liability should their operations have failed to adequately investigate and remediate contamination that pose a threat to ground water, surface water, human health or the environment. In addition, NMOCD acceptance of a C-141 report does not relieve the operator of responsibility for compliance with any other federal, state, or local laws and/or regulations.

Signature: 	OIL CONSERVATION DIVISION	
Printed Name: Jose Hernandez	Signed By  Approved by District Supervisor:	
Title: Foreman	Approval Date: OCT 13 2011	Expiration Date:
E-mail Address: jhernandez@linneenergy.com	Conditions of Approval:	Attached <input type="checkbox"/>
Date: 09/29/11 Phone: 575-738-1739		

* Attach Additional Sheets If Necessary

Remediation per OCD Rules &
Guidelines. **SUBMIT REMEDIATION
PROPOSAL NOT LATER THAN:**
11/13/2011

2RA-916