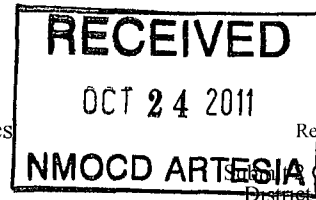


Amended



District I  
1625 N French Dr , Hobbs, NM 88240  
District II  
1301 W Grand Avenue, Artesia, NM 88210  
District III  
1000 Rio Brazos Road, Aztec, NM 87410  
District IV  
1220 S St Francis Dr , Santa Fe, NM 87505

State of New Mexico  
Energy Minerals and Natural Resources  
Oil Conservation Division  
1220 South St. Francis Dr.  
Santa Fe, NM 87505

Form C-141  
Revised October 10, 2003  
Copies to appropriate  
District Office in accordance  
with Rule 116 on back  
side of form

### Release Notification and Corrective Action

**OPERATOR** ☒ Initial Report ☐ Final Report

Name of Company: LINN Energy	Contact: Joe Hernandez
Address: 2130 W Bender Blvd. - Hobbs, NM	Telephone No : 575-942-8675
Facility Name: Turner B 84	Facility Type: Producing Oil Well

Surface Owner: BLM	Mineral Owner: BLM	Lease No. 3001526391
--------------------	--------------------	----------------------

### LOCATION OF RELEASE

Unit Letter B	Section 29S	Township 17S	Range 31E	Feet from the 1305	North/South Line N	Feet from the 2525	East/West Line E	County Eddy
------------------	----------------	-----------------	--------------	-----------------------	-----------------------	-----------------------	---------------------	----------------

Latitude: 32 48' 33.2" Longitude: -103 53' 29 1"

### NATURE OF RELEASE

Type of Release: Oil & Produced Water	Volume of Release: 5 bbls	Volume Recovered: 0 bbls
Source of Release: Flowline	Date and Hour of Occurrence: 10/1/11 - 1600	Date and Hour of Discovery: 10/1/11 -1600
Was Immediate Notice Given? <input checked="" type="checkbox"/> Yes <input type="checkbox"/> No <input type="checkbox"/> Not Required	If YES, To Whom? T. Gregston, BLM, M Bratcher, NMOCD	
By Whom? J Hernandez	Date and Hour: 10/3/11 - 0700	
Was a Watercourse Reached? <input type="checkbox"/> Yes <input checked="" type="checkbox"/> No	If YES, Volume Impacting the Watercourse	

If a Watercourse was Impacted, Describe Fully \*.

Describe Cause of Problem and Remedial Action Taken \*. Truck ran over flowline, causing it to break Well was shut in and line repaired

Describe Area Affected and Cleanup Action Taken \*. Pasture area was impacted Assessment and corrective action pending

I hereby certify that the information given above is true and complete to the best of my knowledge and understand that pursuant to NMOCD rules and regulations all operators are required to report and/or file certain release notifications and perform corrective actions for releases which may endanger public health or the environment. The acceptance of a C-141 report by the NMOCD marked as "Final Report" does not relieve the operator of liability should their operations have failed to adequately investigate and remediate contamination that pose a threat to ground water, surface water, human health or the environment. In addition, NMOCD acceptance of a C-141 report does not relieve the operator of responsibility for compliance with any other federal, state, or local laws and/or regulations

Signature:		<b>OIL CONSERVATION DIVISION</b>	
Printed Name: Jose Hernandez		Signed By: Approved by District Supervisor	
Title: Foreman		OCT 26 2011 Approval Date:      Expiration Date:	
E-mail Address: jhernandez@linneenergy.com		Conditions of Approval:      Attached <input type="checkbox"/>	
Date: 11/14/11      Phone: 575-738-1739			

\* Attach Additional Sheets If Necessary

Remediation per OCD Rules &  
Guidelines. **SUBMIT REMEDIATION  
PROPOSAL NOT LATER THAN:**  
11/26/2011

2RP-937

**Bratcher, Mike, EMNRD**

---

**From:** Fred Holmes [fred@etechnv.com]  
**Sent:** Monday, October 24, 2011 10:21 AM  
**To:** 'Gregston, Terry G'; Bratcher, Mike, EMNRD  
**Cc:** 'Daniel Frick'; 'Ron Ragland'; clint@etechnv.com  
**Subject:** RE: Turner B 84 10/02/11 spill C141  
**Attachments:** LINN Turner B 84 Flowline - Initial C-141 101411.pdf

Mike & Terry:

The error on this was mine. I have corrected the C-141 to show 0 barrels recovered and attached an amended copy. I must have made the error during the attempt to get all of the initial reports out before I left for last week. Thank you for bringing this to my attention.

Respectfully:

***Fred Holmes***

**Etech Environmental & Safety Solutions, Inc.**

P.O. Box 8469

Midland, Texas 79708-8469

Phone: 432-563-2200

Fax: 432-563-2213

E-mail [fred@etechnv.com](mailto:fred@etechnv.com)

**CONFIDENTIAL**

*This e-mail message, including any attachments, is intended solely for the individual(s) named above. It contains confidential and/or proprietary information. If you are not the intended recipient, please do not read, copy or distribute it or any information it contains. Please immediately notify the sender by return mail and delete it.*

---

**From:** Gregston, Terry G [<mailto:tgregsto@blm.gov>]  
**Sent:** Tuesday, October 18, 2011 4:44 PM  
**To:** Fred Holmes; 'Bratcher, Mike, EMNRD'  
**Cc:** 'Daniel Frick'; 'Ron Ragland'; [clint@etechnv.com](mailto:clint@etechnv.com)  
**Subject:** RE: Turner B 84 10/02/11 spill C141

Gentlemen,

The spill report for this spill states that 5 bbls of oil and produced water were spilled and 5 bbls oil and produced water were recovered. I need to know the amount of produced water released/recovered and the amount of oil released/recovered as two separate volumes. Moreover, if 5 bbls were released and recovered, we would not have any spillage on the ground. Some loss was incurred and should be reflected on the report.

Thank you for your attention to this matter,

**Terry Gregston**

Environmental Protection Specialist

Bureau of Land Management

620 E. Greene St.

Carlsbad, NM 88220

Office (575) 234-5958

Cell (575) 361-2635

Fax (575) 234-5927

**Confidentiality Warning:** This message along with any attachments are intended only for use of the individual or entity to which it is addressed and may contain information that is privileged or confidential and exempt from disclosure under applicable law. If the reader of this message is not the intended recipient or the employee or agent responsible for delivering this message to the intended recipient, you are hereby notified that any dissemination, distribution, or copying of this communication is strictly prohibited. If you have received this communication in error, please notify the sender immediately.

## **Bratcher, Mike, EMNRD**

---

**From:** Bratcher, Mike, EMNRD  
**Sent:** Thursday, October 20, 2011 3:06 PM  
**To:** 'Gregston, Terry G'; Fred Holmes  
**Cc:** 'Daniel Frick'; 'Ron Ragland'; [clint@etechenv.com](mailto:clint@etechenv.com)  
**Subject:** RE: Turner B 84 10/02/11 spill C141

I am not sure if anyone w/Linn responded to Terry's email, but unless this release was into a containment vessel or lined facility, OCD is not going with 5 bbls released in Loco Hills sands with 5 bbls recovered.

Please advise.

### ***Mike Bratcher***

NMOCD District 2  
811 S. First Street  
Artesia, NM 88210  
575-748-1283 Ext. 108  
575-626-0857  
[mike.bratcher@state.nm.us](mailto:mike.bratcher@state.nm.us)

---

**From:** Gregston, Terry G [<mailto:tgregsto@blm.gov>]  
**Sent:** Tuesday, October 18, 2011 3:44 PM  
**To:** Fred Holmes; Bratcher, Mike, EMNRD  
**Cc:** 'Daniel Frick'; 'Ron Ragland'; [clint@etechenv.com](mailto:clint@etechenv.com)  
**Subject:** RE: Turner B 84 10/02/11 spill C141

Gentlemen,

The spill report for this spill states that 5 bbls of oil and produced water were spilled and 5 bbls oil and produced water were recovered. I need to know the amount of produced water released/recovered and the amount of oil released/recovered as two separate volumes. Moreover, if 5 bbls were released and recovered, we would not have any spillage on the ground. Some loss was incurred and should be reflected on the report.

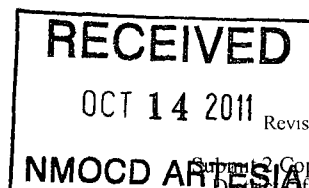
Thank you for your attention to this matter,

**Terry Gregston**  
Environmental Protection Specialist  
Bureau of Land Management  
620 E. Greene St.  
Carlsbad, NM 88220  
Office (575) 234-5958  
Cell (575) 361-2635  
Fax (575) 234-5927

**Confidentiality Warning:** This message along with any attachments are intended only for use of the individual or entity to which it is addressed and may contain information that is privileged or confidential and exempt from disclosure under applicable law. If the reader of this message is not the intended recipient or the employee or agent responsible for delivering this message to the intended recipient, you are hereby notified that any dissemination, distribution, or copying of this communication is strictly prohibited. If you have received this communication in error, please notify the sender immediately.

District I  
1625 N French Dr , Hobbs, NM 88240  
District II  
1301 W Grand Avenue, Artesia, NM 88210  
District III  
1000 Rio Brazos Road, Aztec, NM 87410  
District IV  
1220 S St Francis Dr , Santa Fe, NM 87505

State of New Mexico  
Energy Minerals and Natural Resources  
Oil Conservation Division  
1220 South St. Francis Dr.  
Santa Fe, NM 87505



Form C-141  
Revised October 10, 2003

Submit 2 Copies to appropriate  
District Office in accordance  
with Rule 116 on back  
side of form

### Release Notification and Corrective Action

#### OPERATOR

☒ Initial Report ☐ Final Report


Name of Company. LINN Energy	Contact. Joe Hernandez
Address 2130 W Bender Blvd. - Hobbs, NM	Telephone No.: 575-942-8675
Facility Name. Turner B 84	Facility Type: Producing Oil Well
Surface Owner: BLM	Mineral Owner: BLM
Lease No.: 3001526391	

#### LOCATION OF RELEASE

Unit Letter B	Section 29S	Township 17S	Range 31E	Feet from the 1305	North/South Line N	Feet from the 2525	East/West Line E	County Eddy
------------------	----------------	-----------------	--------------	-----------------------	-----------------------	-----------------------	---------------------	----------------

Latitude: 32 48' 33.2" Longitude: -103 53' 29 1"

#### NATURE OF RELEASE

Type of Release Oil & Produced Water	Volume of Release 5 bbls	Volume Recovered 5 bbls
Source of Release Flowline	Date and Hour of Occurrence 10/1/11 - 1600	Date and Hour of Discovery 10/1/11 -1600
Was Immediate Notice Given? <input checked="" type="checkbox"/> Yes <input type="checkbox"/> No <input type="checkbox"/> Not Required	If YES, To Whom? T Gregston, BLM, M Bratcher, NMOCD	
By Whom? J Hernandez	Date and Hour 10/3/11 - 0700	
Was a Watercourse Reached? <input type="checkbox"/> Yes <input checked="" type="checkbox"/> No	If YES, Volume Impacting the Watercourse	
If a Watercourse was Impacted, Describe Fully *		
Describe Cause of Problem and Remedial Action Taken * Truck ran over flowline, causing it to break Well was shut in and line repaired		
Describe Area Affected and Cleanup Action Taken * Pasture area was impacted Assessment and corrective action pending		
I hereby certify that the information given above is true and complete to the best of my knowledge and understand that pursuant to NMOCD rules and regulations all operators are required to report and/or file certain release notifications and perform corrective actions for releases which may endanger public health or the environment The acceptance of a C-141 report by the NMOCD marked as "Final Report" does not relieve the operator of liability should their operations have failed to adequately investigate and remediate contamination that pose a threat to ground water, surface water, human health or the environment In addition, NMOCD acceptance of a C-141 report does not relieve the operator of responsibility for compliance with any other federal, state, or local laws and/or regulations		
Signature 	OIL CONSERVATION DIVISION	
Printed Name Jose Hernandez	Approved by District Supervisor	
Title. Foreman	Approval Date	Expiration Date
E-mail Address jhernandez@linneenergy.com	Conditions of Approval	Attached <input type="checkbox"/>
Date 11/14/11 Phone 575-738-1739		

\* Attach Additional Sheets If Necessary

## Bratcher, Mike, EMNRD

---

**From:** Gregston, Terry G [tgregsto@blm.gov]  
**Sent:** Tuesday, October 18, 2011 3:44 PM  
**To:** Fred Holmes; Bratcher, Mike, EMNRD  
**Cc:** 'Daniel Frick'; 'Ron Ragland'; clint@etechnv.com  
**Subject:** RE: Turner B 84 10/02/11 spill C141

Gentlemen,

The spill report for this spill states that 5 bbls of oil and produced water were spilled and 5 bbls oil and produced water were recovered. I need to know the amount of produced water released/recovered and the amount of oil released/recovered as two separate volumes. Moreover, if 5 bbls were released and recovered, we would not have any spillage on the ground. Some loss was incurred and should be reflected on the report.

Thank you for your attention to this matter,

**Terry Gregston**  
Environmental Protection Specialist  
Bureau of Land Management  
620 E. Greene St.  
Carlsbad, NM 88220  
Office (575) 234-5958  
Cell (575) 361-2635  
Fax (575) 234-5927

**Confidentiality Warning:** This message along with any attachments are intended only for use of the individual or entity to which it is addressed and may contain information that is privileged or confidential and exempt from disclosure under applicable law. If the reader of this message is not the intended recipient or the employee or agent responsible for delivering this message to the intended recipient, you are hereby notified that any dissemination, distribution, or copying of this communication is strictly prohibited. If you have received this communication in error, please notify the sender immediately.

## Bratcher, Mike, EMNRD

---

**From:** Fred Holmes [fred@etechnv.com]  
**Sent:** Friday, October 14, 2011 4:01 PM  
**To:** 'Gregston, Terry G'; Bratcher, Mike, EMNRD  
**Cc:** 'Daniel Frick'; 'Ron Ragland'; 'Joe Hernandez'  
**Subject:** LINN Energy - Turner B #84 Initial Notification  
**Attachments:** LINN-Turner B 84 Flowline - Initial C-141 101411.pdf

Terry & Mike:

Please find attached the initial notification for the above referenced site. Assessment and corrective action plan are pending.

Respectfully:

*Fred Holmes*

**Etech Environmental & Safety Solutions, Inc.**

P.O. Box 8469

Midland, Texas 79708-8469

Phone: 432-563-2200

Fax: 432-563-2213

E-mail: [fred@etechnv.com](mailto:fred@etechnv.com)

### **CONFIDENTIAL**

*This e-mail message, including any attachments, is intended solely for the individual(s) named above. It contains confidential and/or proprietary information. If you are not the intended recipient, please do not read, copy or distribute it or any information it contains. Please immediately notify the sender by return mail and delete it.*