

District I
1625 N French Dr, Hobbs, NM 88240
District II
1301 W Grand Avenue, Artesia, NM 88210
District III
1000 Rio Brazos Road, Aztec, NM 87410
District IV
1770 S St Francis Dr, Santa Fe, NM 87505

State of New Mexico
Energy Minerals and Natural Resources
Oil Conservation Division
1220 South St. Francis Dr.
Santa Fe, NM 87505

RECEIVED

OCT 24 2011

NMOCD ARTESIA

Form C-141
Revised October 10, 2003

Submit 2 Copies to appropriate District Office in accordance with Rule 116 on back side of form

Release Notification and Corrective Action

nMLB/1129949056

OPERATOR

☒ Initial Report ☐ Final Report

Name of Company Yates Petroleum Corporation	OGRID Number 25575	Contact Jeremy Haass
Address 104 S 4 TH Street	Telephone No 575-748-1471	
Facility Name Federal AB #13H	API Number 30-015-37211	Facility Type Pumping Unit
Surface Owner Ecc	Mineral Owner Federal	Lease No. NM-487738



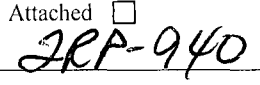
LOCATION OF RELEASE

Unit Letter N	Section 32	Township 18S	Range 25E	Feet from the 330	North/South Line South	Feet from the 1650	East/West Line West	County Eddy
------------------	---------------	-----------------	--------------	----------------------	---------------------------	-----------------------	------------------------	----------------

Latitude 32 69835 Longitude 104 50997

NATURE OF RELEASE

Type of Release Crude Oil & Produced Water	Volume of Release 15 B/O & 450 B/PW	Volume Recovered 10 B/O & 400 B/PW
Source of Release Tank	Date and Hour of Occurrence 10/16/2011 AM	Date and Hour of Discovery 10/16/2011 AM
Was Immediate Notice Given? <input checked="" type="checkbox"/> Yes <input type="checkbox"/> No <input type="checkbox"/> Not Required	If YES, To Whom? Mike Bratcher, NMOCD II, James Amos, BLM	
By Whom? Robert Asher, Yates Petroleum Corporation	Date and Hour 10/17/2011 AM (email)	
Was a Watercourse Reached? <input type="checkbox"/> Yes <input checked="" type="checkbox"/> No	If YES, Volume Impacting the Watercourse N/A	
If a Watercourse was Impacted, Describe Fully * N/A		
Describe Cause of Problem and Remedial Action Taken * Water pump did not come on and tank over flowed Well shut off, called vacuum truck		
Describe Area Affected and Cleanup Action Taken * An approximate area of 20' X 100' Vacuum truck called to pick up remaining oil and produced water, impacted soils to be scraped up and taken to an NMOCD approved facility Vertical and horizontal delineation samples will be taken and analysis ran for TPH & BTEX, Chloride delineation/results are for documentation If initial analytical results for TPH & BTEX are under RRAL's a Final Report, C-141 will be submitted to the OCD requesting closure If the analytical results are above the RRAL's a work plan will be submitted Depth to Ground Water: >100' (approximately 300', Section 32-T18S-R25E, per NMOSE), Wellhead Protection Area: No, Distance to Surface Water Body: >1000', SITE RANKING IS 0.		
I hereby certify that the information given above is true and complete to the best of my knowledge and understand that pursuant to NMOCD rules and regulations all operators are required to report and/or file certain release notifications and perform corrective actions for releases which may endanger public health or the environment The acceptance of a C-141 report by the NMOCD marked as "Final Report" does not relieve the operator of liability should their operations have failed to adequately investigate and remediate contamination that pose a threat to ground water, surface water, human health or the environment In addition, NMOCD acceptance of a C-141 report does not relieve the operator of responsibility for compliance with any other federal, state, or local laws and/or regulations		

Signature 		OIL CONSERVATION DIVISION	
Printed Name Jeremy Haass		Signed By  Approved by District Supervisor	
Title Environmental Regulatory Agent		Approval Date OCT 26 2011	Expiration Date
E-mail Address jhaass@yatespetroleum.com		Conditions of Approval	
Date Monday, October 24, 2011 Phone 575-748-1471		Remediation per OCD Rules & Guidelines. SUBMIT REMEDIATION PROPOSAL NOT LATER THAN: 11/26/2011	
Attach Additional Sheets If Necessary		Attached <input type="checkbox"/> 	

Bratcher, Mike, EMNRD

From: Bob Asher [BobA@yatespetroleum.com]
Sent: Monday, October 17, 2011 8:26 AM
To: Bratcher, Mike, EMNRD; Dade, Randy, EMNRD; '(james_amos@nm.blm.gov)'
Cc: Lisa Norton; Amanda Trujillo; Amber Cannon; Jeremy Haass; Jerry Fanning
Subject: Release (Federal AB #13-H)

Mike,

Yates Petroleum Corporation is reporting a release at the following location.

Federal AB #13-H (Fee Surface)
30-015-37211
Section 32, T18S-R25E
Eddy County, New Mexico

Date/Time of Release: 10/16/2011; AM

Released: 15 B/O & 450 B/PW.
Recovered: 10 B/O & 400 B/PW

Release was caused from a water pump malfunction, water tank over flowed. Lined berm (down on one spot)

A C-141 Report will be submitted with complete information.

Thank you.



Robert Asher

Senior Environmental Regulatory Agent
Yates Petroleum Corporation
575-748-4217 (Direct)
575-365-4021 (Cell)
boba@yatespetroleum.com