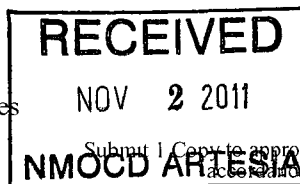


District I
1625 N French Dr , Hobbs, NM 88240
District II
1301 W Grand Avenue, Artesia, NM 88210
District III
1000 Rio Brazos Road, Aztec, NM 87410
District IV
1220 S St Francis Dr , Santa Fe, NM 87505

State of New Mexico
Energy Minerals and Natural Resources
Oil Conservation Division
1220 South St. Francis Dr.
Santa Fe, NM 87505



Form C-141
Revised October 10, 2003

Release Notification and Corrective Action

NMLB1131127965 **OPERATOR** ☒ Initial Report ☐ Final Report

Name of Company: Linn Operating 269324	Contact: Joe Hernandez	
Address: 2130 W. Bender Hobbs, NM 88240	Telephone No. 575-738-1739	
Facility Name H E West B # 66	Facility Type Water Flood	
Surface Owner: BLM	Mineral Owner: BLM	API No 3001527785

LOCATION OF RELEASE

Unit Letter	Section	Township	Range	Feet from the	North/South Line	Feet from the	East/West Line	County
B	10	17S	31E	1230	N	1435	E	Eddy

Latitude: 32° 51' 10 8" Longitude: -103° 51' 13 3"

NATURE OF RELEASE


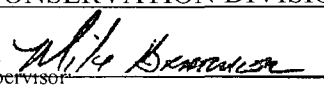
Type of Release Land Pure Oil	Volume of Release 1 / 1	Volume Recovered 0 / 0
Source of Release Produced Water / Oil Stuffing box / well head	Date and Hour of Occurrence 10/26/2011 10 30am	Date and Hour of Discovery 10/26/2011 11 00am
Was Immediate Notice Given? <input checked="" type="checkbox"/> Yes <input type="checkbox"/> No <input type="checkbox"/> Not Required	If YES, To Whom? Mike Bratcher- NM OCD	
By Whom? Joe Hernandez	Date and Hour 10/27/2011 1 30pm	
Was a Watercourse Reached? <input type="checkbox"/> Yes <input checked="" type="checkbox"/> No	If YES, Volume Impacting the Watercourse	

If a Watercourse was Impacted, Describe Fully *

Describe Cause of Problem and Remedial Action Taken * Drove to Loc well head/ stuffing box leaked due to flow-line/ back pressure valve pressured up well control set on hand move to D-jax control

Describe Area Affected and Cleanup Action Taken * Remedial action pending

I hereby certify that the information given above is true and complete to the best of my knowledge and understand that pursuant to NMOCD rules and regulations all operators are required to report and/or file certain release notifications and perform corrective actions for releases which may endanger public health or the environment The acceptance of a C-141 report by the NMOCD marked as "Final Report" does not relieve the operator of liability should their operations have failed to adequately investigate and remediate contamination that pose a threat to ground water, surface water, human health or the environment In addition, NMOCD acceptance of a C-141 report does not relieve the operator of responsibility for compliance with any other federal, state, or local laws and/or regulations

Signature 	OIL CONSERVATION DIVISION	
Printed Name Joe Hernandez	Signed By  Approved by District Supervisor	
Title Production Foreman	Approval Date NOV 07 2011	Expiration Date
E-mail Address: jhernandez@linenergy.com	Conditions of Approval Remediation per OCD Rules & Guidelines. SUBMIT REMEDIATION PROPOSAL NOT LATER THAN: <u>12/7/2011</u>	Attached <input type="checkbox"/>
Date 11/01/11 Phone 575-942-9492		

* Attach Additional Sheets If Necessary

2RP- 946

Bratcher, Mike, EMNRD

From: Theresa McCracken [TMcCracken@linnenergy.com]
Sent: Wednesday, November 02, 2011 9:43 AM
To: Bratcher, Mike, EMNRD; Terry Gregston (tgregsto@blm.gov)
Cc: Daniel Frick
Subject: Linn HE West B #66 Initial C141
Attachments: HE West B # 66 Initial C141 11-01-11 pdf

Please find attached the C141 for the above referenced location.

Thank you,

Theresa McCracken

LINN Operating
2130 W. Bender Blvd
Hobbs, NM 88240
(575)738-1739
tmccracken@linnenergy.com