

District I
1625 N. French Dr., Hobbs, NM 88240
District II
1301 W. Grand Avenue, Artesia, NM 88210
District III
1000 Rio Brazos Road, Aztec, NM 87410
District IV
1220 S. St. Francis Dr., Santa Fe, NM 87505

State of New Mexico
Energy Minerals and Natural Resources

Oil Conservation Division
1220 South St. Francis Dr.
Santa Fe, NM 87505

Form C-141
Revised October 10, 2003

Submit 2 Copies to appropriate
District Office in accordance
with Rule 116 on back
side of form

Release Notification and Corrective Action

0MLB1131230023

OPERATOR

☒ Initial Report ☒ Final Report

Name of Company Yates Petroleum Corporation	OGRID Number 25575	Contact Robert Asher
Address 104 S. 4 TH Street	Telephone No. 575-748-1471	
Facility Name Domino AOJ Federal Com. #9-H	API Number 30-015-35804	Facility Type Battery

Surface Owner Federal	Mineral Owner Federal	Lease No. NM-94614
--------------------------	--------------------------	-----------------------


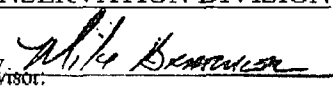

LOCATION OF RELEASE

Unit Letter M	Section 8	Township 19S	Range 31E	Feet from the 660	North/South Line South	Feet from the 660	East/West Line West	County Eddy
------------------	--------------	-----------------	--------------	----------------------	---------------------------	----------------------	------------------------	----------------

Latitude 32.66928 Longitude 103.89752

NATURE OF RELEASE

Type of Release Produced Water	Volume of Release 295 B/PW	Volume Recovered 295 B/PW
Source of Release Water Tank	Date and Hour of Occurrence 11/2/2011; AM	Date and Hour of Discovery 11/2/2011; AM
Was Immediate Notice Given? <input checked="" type="checkbox"/> Yes <input type="checkbox"/> No <input type="checkbox"/> Not Required	If YES, To Whom? Mike Bratcher/NMOCD II	
By Whom? Robert Asher/Yates Petroleum Corporation	Date and Hour 11/3/2011; PM	
Was a Watercourse Reached? <input type="checkbox"/> Yes <input checked="" type="checkbox"/> No	If YES, Volume Impacting the Watercourse. N/A	
If a Watercourse was Impacted, Describe Fully.* N/A		
Describe Cause of Problem and Remedial Action Taken.* Water hauler did not pick up load of produced water before tank overflowed. Vacuum trucks called.		
Describe Area Affected and Cleanup Action Taken.* An approximate area of 120' X 20'. Battery is bermed and lined. All produced water was recovered. Depth to Ground Water: >100' (approximately 135'; ChevronTexaco Trend Map), Wellhead Protection Area: No, Distance to Surface Water Body: >1000', SITE RANKING IS 0. Based on battery is bermed/lined and all produced water recovered, Yates Petroleum Corporation requests closure.		
I hereby certify that the information given above is true and complete to the best of my knowledge and understand that pursuant to NMOCD rules and regulations all operators are required to report and/or file certain release notifications and perform corrective actions for releases which may endanger public health or the environment. The acceptance of a C-141 report by the NMOCD marked as "Final Report" does not relieve the operator of liability should their operations have failed to adequately investigate and remediate contamination that pose a threat to ground water, surface water, human health or the environment. In addition, NMOCD acceptance of a C-141 report does not relieve the operator of responsibility for compliance with any other federal, state, or local laws and/or regulations.		

Signature: 	OIL CONSERVATION DIVISION	
Printed Name: Robert Asher	Signed By:  Approved by District Supervisor.	
Title: Senior Environmental Regulatory Agent	Approval Date: NOV 08 2011	Expiration Date: N/A
E-mail Address: boba@yatespetroleum.com	Conditions of Approval: N/A	Attached <input type="checkbox"/>
Date: Monday, November 07, 2011	Phone: 575-748-4217	2RP-953 

* Attach Additional Sheets If Necessary

Bratcher, Mike, EMNRD

From: Bob Asher [BobA@yatespetroleum.com]
Sent: Thursday, November 03, 2011 4:11 PM
To: Bratcher, Mike, EMNRD; '(james_amos@nm.blm.gov)'
Cc: Lisa Norton; Amanda Trujillo; Amber Cannon; Jeremy Haass; Jerry Fanning
Subject: Release (Domino AOJ Federal Battery)

Mike,

Yates Petroleum Corporation is reporting a release at the following location.

Domino AOJ Federal Battery
Section 8, T19S-R31E
Eddy County, New Mexico

Date/Time of Release: 11/2/2011

Released: Approximately 295 B/PW.
Recovered: Approximately 295 B/PW

Cause of release not known, water tank over flowed, vacuum trucks called to pick up produced water. Lined berm (All produced water contained and recovered)

A C-141 Report will be submitted with complete information.

Thank you.

Robert Asher
Senior Environmental Regulatory Agent
Yates Petroleum Corporation
575-748-4217 (Direct)
575-365-4021 (Cell)
boba@yatespetroleum.com