

District I
1625 N French Dr., Hobbs, NM 88240
District II
1301 W Grand Avenue, Artesia, NM 88210
District III
1000 Rio Brazos Road, Aztec, NM 87410
District IV
1220 S St Francis Dr, Santa Fe, NM 87505

State of New Mexico
Energy Minerals and Natural Resources

Oil Conservation Division
1220 South St. Francis Dr.
Santa Fe, NM 87505

HOBBS OCD

NOV 09 2011

RECEIVED

Form C-141
Revised October 10, 2003

Submit 2 Copies to appropriate
District Office in accordance
with Rule 116 on back
side of form

Release Notification and Corrective Action

OPERATOR

☒ Initial Report ☐ Final Report

Name of Company Occidental Permian Limited Partnership	Contact Steven M. Bishop
Address 1017 West Stanolind Road, Hobbs, N.M. 88240	Telephone No. (575) 397-8251
Facility Name South Hobbs Unit COOP #2	Facility Type Production

Surface Owner Occidental Permian Limited Partnership	Mineral Owner Occidental Permian Limited Partnership	Lease No.
---	---	-----------

LOCATION OF RELEASE

30-025-28305-00-00

Unit Letter	Section	Township	Range	Feet from the	North/South Line	Feet from the	East/West Line	County
'D'	4	19-S	38-E					LEA

Latitude North 32.69377° Longitude West 103.16005°

NATURE OF RELEASE

Type of Release Injection water	Volume of Release Estimated 0 bbls oil and 100 bbls water	Volume Recovered 0 bbls oil and 0 bbls water
Source of Release 3" Fiberglass Injection Line	Date and Hour of Occurrence 11/07/2011 06:00 AM	Date and Hour of Discovery 11/07/2011 06:00 AM
Was Immediate Notice Given? <input checked="" type="checkbox"/> Yes <input type="checkbox"/> No <input type="checkbox"/> Not Required	If YES, To Whom? Left Message for Geoff Leking	
By Whom? Steven M. Bishop	Date and Hour 11/07/2011 10:00 AM	
Was a Watercourse Reached? <input type="checkbox"/> Yes <input checked="" type="checkbox"/> No	If YES, Volume Impacting the Watercourse. N/A	

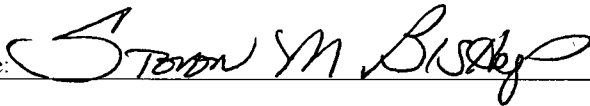
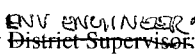

If a Watercourse was Impacted, Describe Fully.* N/A

GW 38'

Describe Cause of Problem and Remedial Action Taken.* A 3" fiberglass injection line serving South Hobbs Unit Coop #2 well developed a leak causing spill. Well was shut in at the time so there was not a rate going through the line. Line had 850 psig on it at time of leak. Isolated the line by shutting valves at the header end.

Describe Area Affected and Cleanup Action Taken.* Spill site is approximately 50' east of the northeast anchor at South Hobbs Unit well #241. Area affected is approximately 25' X 300', across the well pad of South Hobbs Unit #241 and 25' X 300' across the Sweatt Construction Yard. There was no water recovered from this spill site. Piping will be excavated and repaired, samples will be taken in affected area to insure area is in compliance with NMOCD guidelines for spills.

I hereby certify that the information given above is true and complete to the best of my knowledge and understand that pursuant to NMOCD rules and regulations all operators are required to report and/or file certain release notifications and perform corrective actions for releases which may endanger public health or the environment. The acceptance of a C-141 report by the NMOCD marked as "Final Report" does not relieve the operator of liability should their operations have failed to adequately investigate and remediate contamination that pose a threat to ground water, surface water, human health or the environment. In addition, NMOCD acceptance of a C-141 report does not relieve the operator of responsibility for compliance with any other federal, state, or local laws and/or regulations.

Signature: 	<u>OIL CONSERVATION DIVISION</u>	
Printed Name: Steven M. Bishop	Approved by  ENV. ENGINEER District Supervisor	
Title: HES Specialist	Approval Date: 11/9/11	Expiration Date: 01/09/12
E-mail Address: Steven_Bishop@oxy.com	Conditions of Approval: SUBMIT FINAL	Attached <input type="checkbox"/>
Date: 11/07/2011 Phone: (575) 397-8251	C-141 BY 01/09/12.	IRP-11-11-2754

* Attach Additional Sheets If Necessary