

District I
1625 N. French Dr., Hobbs, NM 88240
District II
1301 W. Grand Avenue, Artesia, NM 88210
District III
1000 Rio Brazos Road, Aztec, NM 87410
District IV
1220 S. St. Francis Dr., Santa Fe, NM 87505

State of New Mexico
Energy Minerals and Natural Resources

Oil Conservation Division
1220 South St. Francis Dr.
Santa Fe, NM 87505

Form C-141
Revised October 10, 2003

Submit 2 Copies to appropriate
District Office in accordance
with Rule 116 on back
side of form

Release Notification and Corrective Action

NMLB 10259 41828

OPERATOR		<input type="checkbox"/> Initial Report	<input checked="" type="checkbox"/> Final Report
Name of Company	COG Operating LLC	Contact	Pat Ellis
Address	550 W. Texas, Suite 1300 Midland, Texas 79701	Telephone No.	(432) 230-0077
Facility Name	GJ West COOP #135	Facility Type	Flow line
Surface Owner	State	Mineral Owner	
		Lease No.	30-015-28591


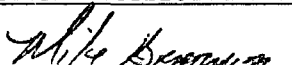

LOCATION OF RELEASE

Unit Letter	Section	Township	Range	Feet from the	North/South Line	Feet from the	East/West Line	County
B	22	17S	29E	990	North	2310	East	Eddy

Latitude N 32.82596°

Longitude 103.83884°

NATURE OF RELEASE

Type of Release Produced fluids	Volume of Release 15 bbls	Volume Recovered 12 bbls
Source of Release Flow line	Date and Hour of Occurrence 1/19/2010	Date and Hour of Discovery 1/19/2010 8:00 am
Was Immediate Notice Given? <input checked="" type="checkbox"/> Yes <input type="checkbox"/> No <input type="checkbox"/> Not Required	If YES, To Whom? Mike Bratcher - OCD	
By Whom? Gail Lamb	Date and Hour 1/19/2010	
Was a Watercourse Reached? <input type="checkbox"/> Yes <input checked="" type="checkbox"/> No	If YES, Volume Impacting the Watercourse. N/A	
If a Watercourse was Impacted, Describe Fully.* N/A		
Describe Cause of Problem and Remedial Action Taken.* A flow line ruptured and leaked releasing produced fluids into the pasture. The ruptured flow line was replaced with a new flow line.		
Describe Area Affected and Cleanup Action Taken.* Tetra Tech inspected the site and collected soil samples to define spills extents. Once defined, a work plan was submitted to the NMOCD for approval. As approved, the impacted soils were removed to the appropriate depths and hauled to proper disposal. The excavation was backfilled with clean soil to grade. Tetra Tech prepared closure report and submitted to NMOCD for review.		
I hereby certify that the information given above is true and complete to the best of my knowledge and understand that pursuant to NMOCD rules and regulations all operators are required to report and/or file certain release notifications and perform corrective actions for releases which may endanger public health or the environment. The acceptance of a C-141 report by the NMOCD marked as "Final Report" does not relieve the operator of liability should their operations have failed to adequately investigate and remediate contamination that pose a threat to ground water, surface water, human health or the environment. In addition, NMOCD acceptance of a C-141 report does not relieve the operator of responsibility for compliance with any other federal, state, or local laws and/or regulations.		
Signature: 	OIL CONSERVATION DIVISION	
Printed Name: Ike Tavarez (agent for COG)	Signed By  Approved by District Supervisor	
Title: Project Manager	Approval Date: NOV 18 2011	Expiration Date: N/A
E-mail Address: ike.tavarez@tetrattech.com	Conditions of Approval: N/A 	Attached <input type="checkbox"/>
Date: 6-13-11	Phone: (432) 686-3023	

* Attach Additional Sheets If Necessary

2RP-434