

**BURLINGTON**  
**RESOURCES**  
San Juan Division

Susp: 4-7-2005

P/MESO-569137/80

Sent Federal Express

March 17, 2005

Mr. Michael Stogner  
New Mexico Oil Conservation Division  
1220 South St. Francis Drive  
Santa Fe, New Mexico 87504

Re: San Juan 29-7 Unit #526S  
820' FNL, 2035' FWL, Section 21, T29N, R7W, Rio Arriba County  
API #30-039-27659

Dear Mr. Stogner:

Burlington Resources applied for and received administrative approval on the San Juan 29-7 Unit #192 unorthodox gas well location for the Blanco Pictured Cliffs formation in May, 2004 by NSL-5060. This well was staked on an existing location with the San Juan 29-7 Unit #130M, a Blanco Mesaverde/Basin Dakota well which was previously approved by NSL-2078A, to reduce surface damage, as well as use existing roads and pipelines.

Burlington Resources proposes to add the Basin Fruitland Coal formation to this non-standard location application, in which the name has been changed to the San Juan 29-7 Unit #526S. The location remains the same as the approved NSL-5060.

The following attachments are for your review:

- Approved application for Permit to Drill and C-102 at referenced location
- Approved sundry notice for adding the Fruitland Coal formation & name change
- Previously approved NSL Administrative Order NSL-5060
- Offset operators / owners plat for Fruitland Coal

A copy of this application is being submitted to all working interest owners listed on page two of this letter, by certified mail. Please let me know if you have any questions about this application.

Sincerely,



Joni Clark  
Senior Regulatory Specialist

2005 MAR 18 AM 10 05

# **Working Interest Owners**

San Juan 29-7 FTC, PA Number 6800580000

BP America Production Company

Attn: John Larson

San Juan BU

West Lake 1 Room 19-158

501 Westlake Park Blvd

Houston, TX 77079

UNITED STATES  
DEPARTMENT OF THE INTERIOR  
BUREAU OF LAND MANAGEMENT

Revised NSL

Sundry Notices and Reports on Wells

1. Type of Well  
GAS

2. Name of Operator  
**BURLINGTON**  
RESOURCES OIL & GAS COMPANY LP

3. Address & Phone No. of Operator  
PO Box 4289, Farmington, NM 87499 (505) 326-9700

4. Location of Well, Footage, Sec., T, R, M  
820' FNL, 2035' FWL, Sec. 21, T-29-N, R-7-W, NMPM

5. Lease Number  
NMSF-078424  
6. If Indian, All. or  
Tribe Name  
7. Unit Agreement Name  
San Juan 29-7 Unit  
8. Well Name & Number  
San Juan 29-7 U #526S  
9. API Well No.  
30-039-27659  
10. Field and Pool  
Basin Fruitland Coal  
Blanco Pictured Cliffs  
11. County and State  
Rio Arriba Co, NM

12. CHECK APPROPRIATE BOX TO INDICATE NATURE OF NOTICE, REPORT, OTHER DATA

Type of Submission

Type of Action

<input checked="" type="checkbox"/> Notice of Intent	<input type="checkbox"/> Abandonment	<input type="checkbox"/> Change of Plans
<input type="checkbox"/> Subsequent Report	<input type="checkbox"/> Recompletion	<input type="checkbox"/> New Construction
<input type="checkbox"/> Final Abandonment	<input type="checkbox"/> Plugging Back	<input type="checkbox"/> Non-Routine Fracturing
	<input type="checkbox"/> Casing Repair	<input type="checkbox"/> Water Shut off
	<input type="checkbox"/> Altering Casing	<input type="checkbox"/> Conversion to Injection
	<input checked="" type="checkbox"/> Other -	

13. Describe Proposed or Completed Operations

It is intended to add the Fruitland Coal formation to the Application for Permit To Drill, Deepen or Plug Back. The well name will be changed from the San Juan 29-7 Unit #192. Attached is a revised C-102 plat and a new operations plan. A down hole commingle application will be submitted for approval.

2005 FEB 15 PM 1 00  
RECEIVED  
BTO FARMINGTON NM

CONDITIONS OF APPROVAL

Adhere to previously issued stipulations.

14. I hereby certify that the foregoing is true and correct.

Signed Nancy Oltmanns Title Senior Staff Specialist Date 1/26/05

(This space for Federal or State Office use)

APPROVED BY Jim Lovato Title Petr. Eng Date 3/9/05

CONDITION OF APPROVAL, if any:

Title 18 U.S.C. Section 1001, makes it a crime for any person knowingly and willfully to make any department or agency of the United States any false, fictitious or fraudulent statements or representations as to any matter within its jurisdiction.

OPERATOR

DISTRICT I  
1825 N. French Dr., Hobbs, N.M. 88240

DISTRICT II  
611 South First, Artesia, N.M. 88210

DISTRICT III  
1000 Rio Brazos Rd., Aztec, N.M. 87410

DISTRICT IV  
2040 South Pacheco, Santa Fe, NM 87505

State of New Mexico  
Energy, Minerals & Natural Resources Department

Form C-102  
Revised August 15, 2000

OIL CONSERVATION DIVISION  
2040 South Pacheco  
Santa Fe, NM 87505

Submit to Appropriate District Office  
State Lease - 4 Copies  
Fee Lease - 3 Copies

☐ AMENDED REPORT

WELL LOCATION AND ACREAGE DEDICATION PLAT

<sup>1</sup> API Number 30-039-27659	<sup>2</sup> Pool Code 71629/72359	<sup>3</sup> Pool Name Basin Fruitland Coal/Blanco Pictured Cliffs
<sup>4</sup> Property Code 7465	<sup>5</sup> Property Name SAN JUAN 29-7 UNIT	<sup>6</sup> Well Number 526S
<sup>7</sup> OGRD No. 14538	<sup>8</sup> Operator Name BURLINGTON RESOURCES OIL AND GAS COMPANY LP	<sup>9</sup> Elevation 6351'

<sup>10</sup> Surface Location

UL or lot no.	Section	Township	Range	Lot Idn	Feet from the	North/South line	Feet from the	East/West line	County
C	21	29-N	7-W		820'	NORTH	2035'	WEST	RIO ARRIBA

<sup>11</sup> Bottom Hole Location If Different From Surface

UL or lot no.	Section	Township	Range	Lot Idn	Feet from the	North/South line	Feet from the	East/West line	County
<sup>12</sup> Dedicated Acres FC-W/320 PC - 160			<sup>13</sup> Joint or Infill		<sup>14</sup> Consolidation Code 160 acres for density 320 acres for revenue		<sup>15</sup> Order No. purposes for the Pictured Cliffs purposes for the Pictured Cliffs		

NO ALLOWABLE WILL BE ASSIGNED TO THIS COMPLETION UNTIL ALL INTERESTS HAVE BEEN CONSOLIDATED  
OR A NON-STANDARD UNIT HAS BEEN APPROVED BY THE DIVISION

FD 2 1/2" S 89-30-17 E  
G.L.O. BC 2651.27' (M)  
1913

820'

2035'

S 00-02-07 E  
2629.00' (M)

LAT: 36°42.9825' N. (NAD 27)  
LONG: 107°34.6654' W. (NAD 27)

Reissued to add Fruitland Coal  
and change well number from  
#192

USA SF-078424

21

FD 2 1/2" G.L.O. BC 1913

<sup>17</sup> OPERATOR CERTIFICATION

I hereby certify that the information contained herein is true and complete to the best of my knowledge and belief

*Nancy Oltmanns*  
Signature  
Nancy Oltmanns  
Printed Name  
Senior Staff Specialist  
Title  
1/24/05  
Date

<sup>18</sup> SURVEYOR CERTIFICATION

I hereby certify that the well location shown on this plat was plotted from field notes of actual surveys made by me or under my supervision, and that the same is true and correct to the best of my belief.

10-30-03  
Date of Survey  
Signature and Seal of Professional Surveyor  
DAVID A. JOHNSON  
NEW MEXICO  
REGISTERED PROFESSIONAL SURVEYOR  
14827  
Certificate Number

UNITED STATES  
DEPARTMENT OF THE INTERIOR  
BUREAU OF LAND MANAGEMENT

RECEIVED

APPLICATION FOR PERMIT TO DRILL, DEEPEN, OR PLUG BACK

1a. Type of Work DRILL	5. Lease Number SF-078424 Unit Reporting Number 070 Farmington, NM
1b. Type of Well GAS	6. If Indian, All. or Tribe
2. Operator <b>BURLINGTON</b> RESOURCES Oil & Gas Company	7. Unit Agreement Name San Juan 29-7 Unit
3. Address & Phone No. of Operator PO Box 4289, Farmington, NM 87499 (505) 326-9700	8. Farm or Lease Name San Juan 29-7 Unit 9. Well Number #192
4. Location of Well 820' FNL, 2035' FWL Latitude 36° 42.9825'N, Longitude 107° 34.6654'W	10. Field, Pool, Wildcat Blanco Pictured Cliffs 11. Sec., Twn, Rge, Mer. (NMPM) Sec. 21, T29N, R07W API # 30-045-39 27659
14. Distance in Miles from Nearest Town 18.1 miles to Blanco, NM Post Office	12. County Rio Arriba 13. State NM
15. Distance from Proposed Location to Nearest Property or Lease Line 820'	17. Acres Assigned to Well PC 320 W/2
16. Acres in Lease	
18. Distance from Proposed Location to Nearest Well, Drig, Compl, or Applied for on this Lease 21'	20. Rotary or Cable Tools Rotary
19. Proposed Depth 3340'	
21. Elevations (DF, FT, GR, Etc.) 6351' GR	22. Approx. Date Work will Start
23. Proposed Casing and Cementing Program See Operations Plan attached	
24. Authorized by: <u>Joni Clark</u> Regulatory Specialist	<u>2-9-04</u> Date

PERMIT NO. \_\_\_\_\_ APPROVAL DATE \_\_\_\_\_  
APPROVED BY [Signature] TITLE AFM DATE 4-5-09

Archaeological Report attached

Threatened and Endangered Species Report attached

NOTE: This format is issued in lieu of U.S. BLM Form 3160-3

Title 18 U.S.C. Section 1001, makes it a crime for any person knowingly and willfully to make to any department or agency of the United States any false, fictitious or fraudulent statements or presentations as to any matter within its jurisdiction.

NO HPA NOTIFICATION REQUIRED UNDER ORDER R-8768F.

OPERATOR

This action is subject to technical and  
procedural review pursuant to 43 CFR 3165.3  
and appeal pursuant to 43 CFR 3165.4

DRILLING OPERATIONS AUTHORIZED ARE  
SUBJECT TO COMPLIANCE WITH ATTACHED  
"GENERAL REQUIREMENTS".



# NEW MEXICO ENERGY, MINERALS and NATURAL RESOURCES DEPARTMENT

**BILL RICHARDSON**

Governor

**Joanna Prukop**

Cabinet Secretary

May 26, 2004

**Mark Fesmire**

Director

**Oil Conservation Division**

**Burlington Resources Oil & Gas Company**  
**P. O. Box 4289**  
**Farmington, New Mexico 87499-4289**

**BURLINGTON RESOURCES**

MAY 28 2004

Attention: **Joni Clark**  
**Regulatory Specialist**  
*jclark@br-inc.com*

FARMINGTON, NEW MEXICO  
REGULATORY

***Administrative Order NSL-5060***

Dear Ms. Clark:

Reference is made to the following: (i) your application dated May 5, 2004 (*administrative application reference No. pMES0-413239494*); and (ii) the records of the New Mexico Oil Conservation Division ("Division") in Aztec and Santa Fe, including the file on Division Administrative Order NSL-2078-A dated May 19, 1997: all concerning Burlington Resources Oil & Gas Company's ("Burlington") request to drill its proposed San Juan "29-7" Unit Well No. 192 (**API No. 30-039-27659**) at an unorthodox Pictured Cliffs gas well location 820 feet from the North line and 2035 feet from the West line (Unit C) of Section 21, Township 29 North, Range 7 West, NMPM, Rio Arriba County, New Mexico.

The NW/4 of Section 21 is to be dedicated to this well in order to form a standard 160-acre gas spacing unit for the Blanco-Pictured Cliffs Pool (**72359**) pursuant to Division Rule 104.C (3).

This application has been duly filed under the provisions of Division Rule 104.F, revised by Division Order No. R-11231, issued by the New Mexico Oil Conservation Commission in Case No. 12119 on August 12, 1999.

By the authority granted me under the provisions of Division Rule 104.F (2), as revised, the above-described unorthodox gas well location is hereby approved.

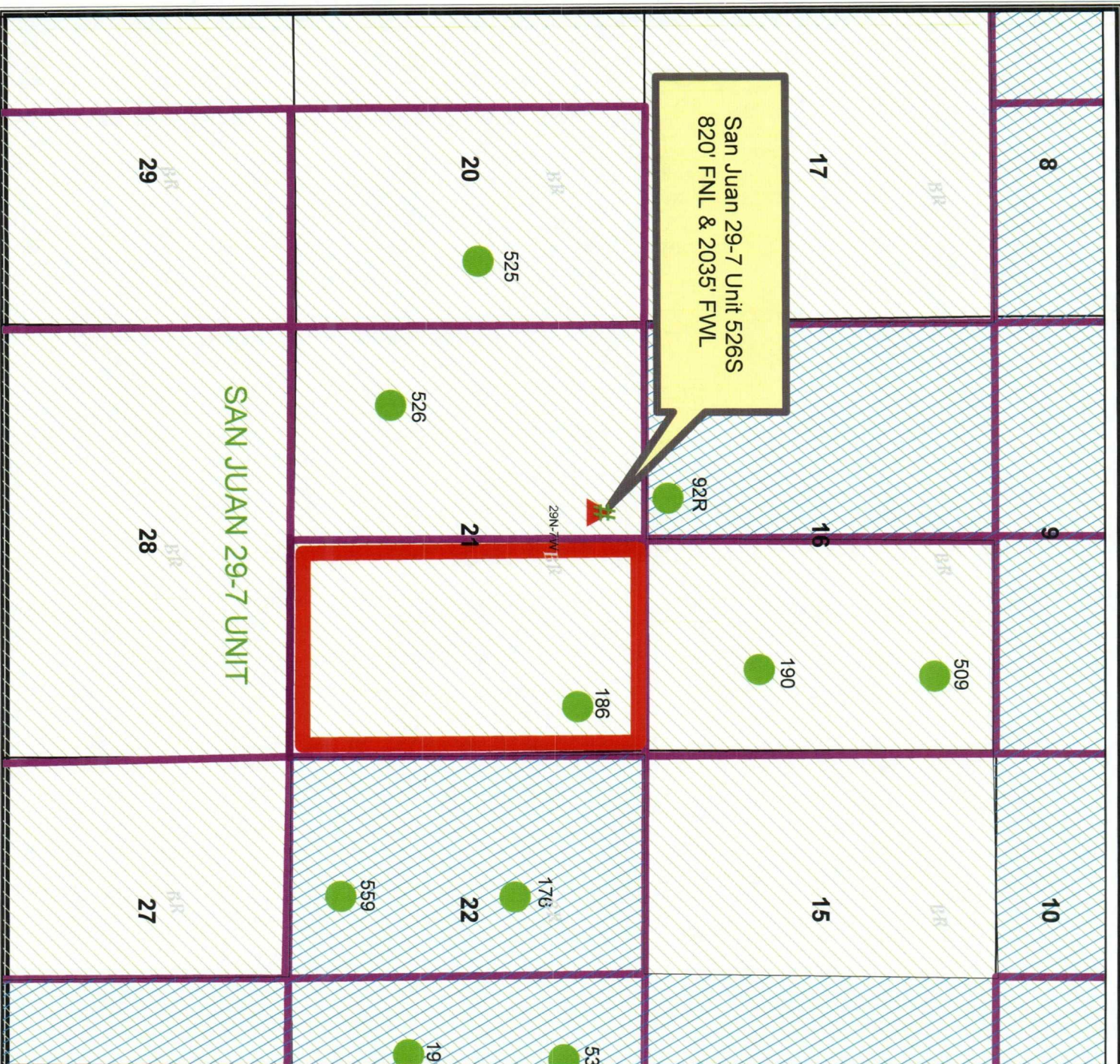
Sincerely,

**Michael E. Stogner**  
Engineer/Hearing Officer

MS/mes

cc: New Mexico Oil Conservation Division – Aztec  
U. S. Bureau of Land Management – Farmington






**Legend**

- Current Operator - Fruitland Coal Wells**
- BURLINGTON
  - Fruitland Coal Drillblock
  - SJD New Mexico Lots
  - Sections\_(SJD)
  - Townships\_(SJD)
  - San Juan Federal Units
  - Fruitland Coal Participating Area
  - Offset Drillblock

**BURLINGTON**  
RESOURCES



**BURLINGTON RESOURCES**

*San Juan*

**San Juan 29-7 Unit 526S - NSL**

Section 21 T29N R7W  
Rio Arriba County, New Mexico

Prepared By: pgm1 Date: 3/17/2005  
 File Number:                      Revised Date: 3/17/2005  
 File Name: c:\platt\pgm1\San Juan Basin template.mxd



# BURLINGTON RESOURCES

---

SAN JUAN DIVISION

Sent Federal Express

May 5, 2004

Mr. Michael Stogner  
New Mexico Oil Conservation Division  
1220 South St. Francis Drive  
Santa Fe, New Mexico 87504

Re: San Juan 29-7 Unit #192  
820' FNL, 2035' FWL, Section 21, T29N, R7W, Rio Arriba County  
API #30-039-27659

Dear Mr. Stogner:


Burlington Resources is applying for administrative approval on the above referenced unorthodox gas well location for the Blanco Pictured Cliffs. Burlington Resources desires to twin the requested non-standard location with the San Juan 29-7 Unit #130M well location located 845' FNL and 2055' FWL to avoid further surface damage, as well as using existing roads and pipelines. The San Juan 29-7 Unit #130M is a Blanco Mesaverde/Basin Dakota well which was previously approved by NSL-2078A.

Burlington Resources proposes to drill the San Juan 29-7 Unit #192 well to at a location located 820' FNL, 2035' FWL in Section 21, Township 29 North, Range 7 West and is encroaching upon the center section line (605') of Section 21. The attached APD lists the spacing unit for the Pictured Cliffs formation as the west half /northwest quarter of Section 21. The following attachments are for your review:

- Approved application for Permit to Drill and C-102 at referenced location
- Offset operators / owners plat
- 9 Section plat
- Topographic map

A copy of this application is being submitted to all working interest owners listed on page two of this letter, by certified mail. Please let me know if you have any questions about this application.

Sincerely,

  
Joni Clark  
Regulatory Specialist



# **Working Interest Owners**

San Juan 29-7 PC, PA Number 6800580000

Dolores Bolin Trusts

Bolin Pat S

BP America Production Company

C W Bolin Properties

Charles W Gay

ConocoPhillips Company

D Phil Bolion

Dan H Bolin

Bolack Minerals Co

Dirk Vanhorn Reemstma

Williams Production Company

Four Star Oil & Gas Company

J & M Raymond LTD

Lance Reemtsma

Lorrayn Gay Hacker

Maydell Miller Mast

R L Bolin Properties LTD

T H McElvain & Gas LTD

David A Pierce

South First, Artesia, N.M. 88210

DISTRICT III  
1000 Rio Brasos Rd., Aztec, N.M. 87410

DISTRICT IV  
2040 South Pacheco, Santa Fe, NM 87505

OIL CONSERVATION DIVISION  
2040 South Pacheco  
Santa Fe, NM 87505

Submit to Appropriate District Office  
State Lease - 4 Copies  
Fee Lease - 3 Copies

☐ AMENDED REPORT

WELL LOCATION AND ACREAGE DEDICATION PLAT

*API Number 30-039-		*Pool Code 72359	*Pool Name Blanco Pictured Cliffs
*Property Code 7465	*Property Name SAN JUAN 29-7 UNIT		*Well Number 192
*OGUID No. 14538	*Operator Name BURLINGTON RESOURCES OIL AND GAS COMPANY LP		*Elevation 6351'

<sup>10</sup> Surface Location

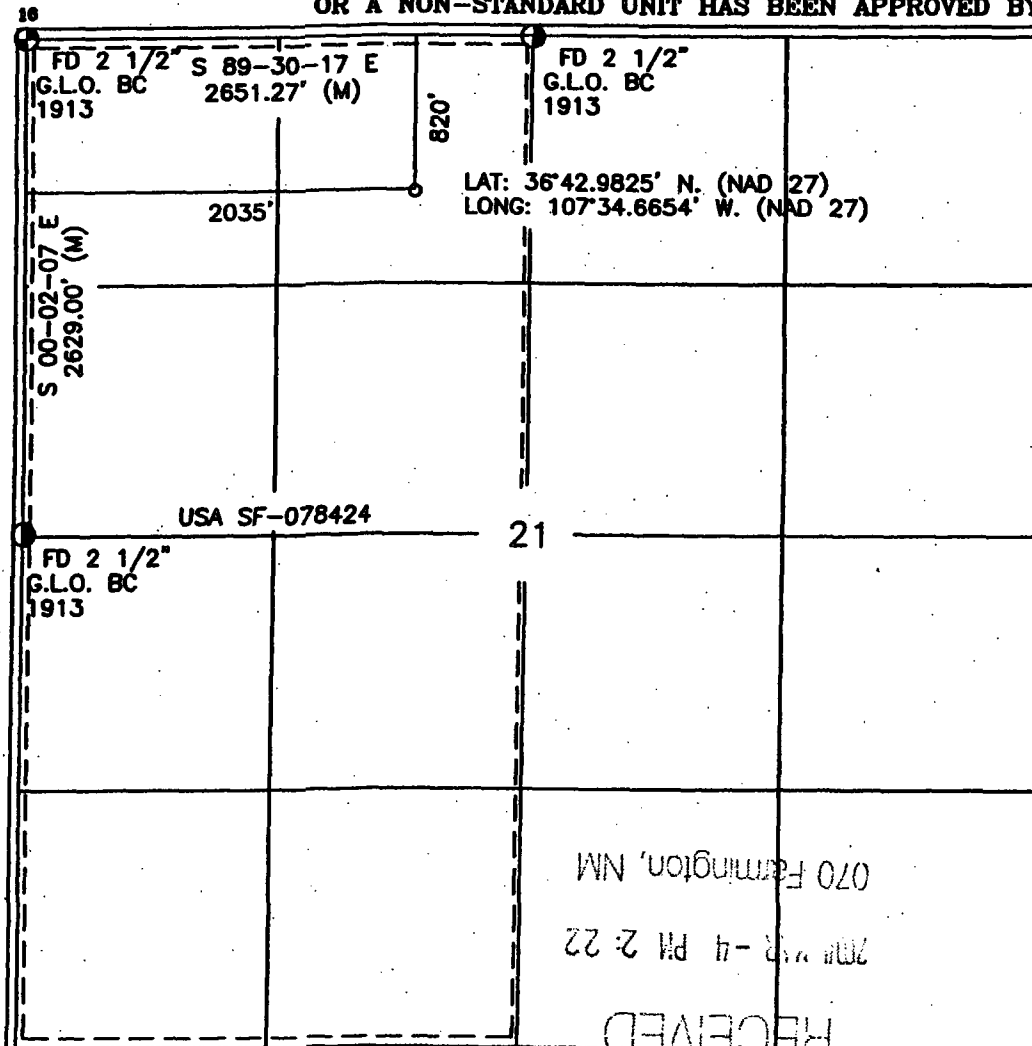
UL or lot no.	Section	Township	Range	Lot 1/4	Feet from the	North/South line	Feet from the	East/West line	County
C	21	29-N	7-W		820'	NORTH	2035'	WEST	RIO ARriba

<sup>11</sup> Bottom Hole Location If Different From Surface

UL or lot no.	Section	Township	Range	Lot 1/4	Feet from the	North/South line	Feet from the	East/West line	County

*Dedicated Acres PC W/2 320	*Joint or Infill	*Consolidation Code	*Order No. 160 acres for density purposes PC 320 acres for revenue purposes PC
--------------------------------	------------------	---------------------	--

NO ALLOWABLE WILL BE ASSIGNED TO THIS COMPLETION UNTIL ALL INTERESTS HAVE BEEN CONSOLIDATED  
OR A NON-STANDARD UNIT HAS BEEN APPROVED BY THE DIVISION



<sup>17</sup> OPERATOR CERTIFICATION

I hereby certify that the information contained herein is true and complete to the best of my knowledge and belief.

Signature: Joni Clark  
Printed Name: Joni Clark  
Title: Regulatory Specialist  
Date: 2-9-04

<sup>18</sup> SURVEYOR CERTIFICATION

I hereby certify that the well location shown on this plat was plotted from field notes of actual surveys made by me or under my supervision, and that the same is true and correct to the best of my belief.

Date of Survey: 10-20-03  
Signature and Seal of Professional Surveyor: DAVID A. JOHNSON  
Certificate Number: 14887

107°36.000' W

107°35.000' W

NAD27 107°34.000' W

**BURLINGTON RESOURCES OIL AND GAS COMPANY LP**

**SAN JUAN 29-7 UNIT No. 192**

**820 FNL 2035 FWL**

**NW/4 SEC. 21, T-29-N, R-7-W, N.M.P.M.**

**RIO ARriba COUNTY, NEW MEXICO**

**APD MAP**

**NO NEW CONSTRUCTION**

**EXISTING ACCESS**

**SAN JUAN 29-7 UNIT No. 192**

107°36.000' W

107°35.000' W

NAD27 107°34.000' W

TN  
MN  
11°

0 1000 FEET 0 500 1000 METERS

Printed from TOPOI ©2001 National Geographic Holdings (www.topo.com)

**Legend**

Major Roads  
 Sections  
 Townships

<all other values>

FRUITLAND COAL  
 PICTURED CLIFFS  
 MESAVERDE  
 DAKOTA



BURLINGTON  
RESOURCES

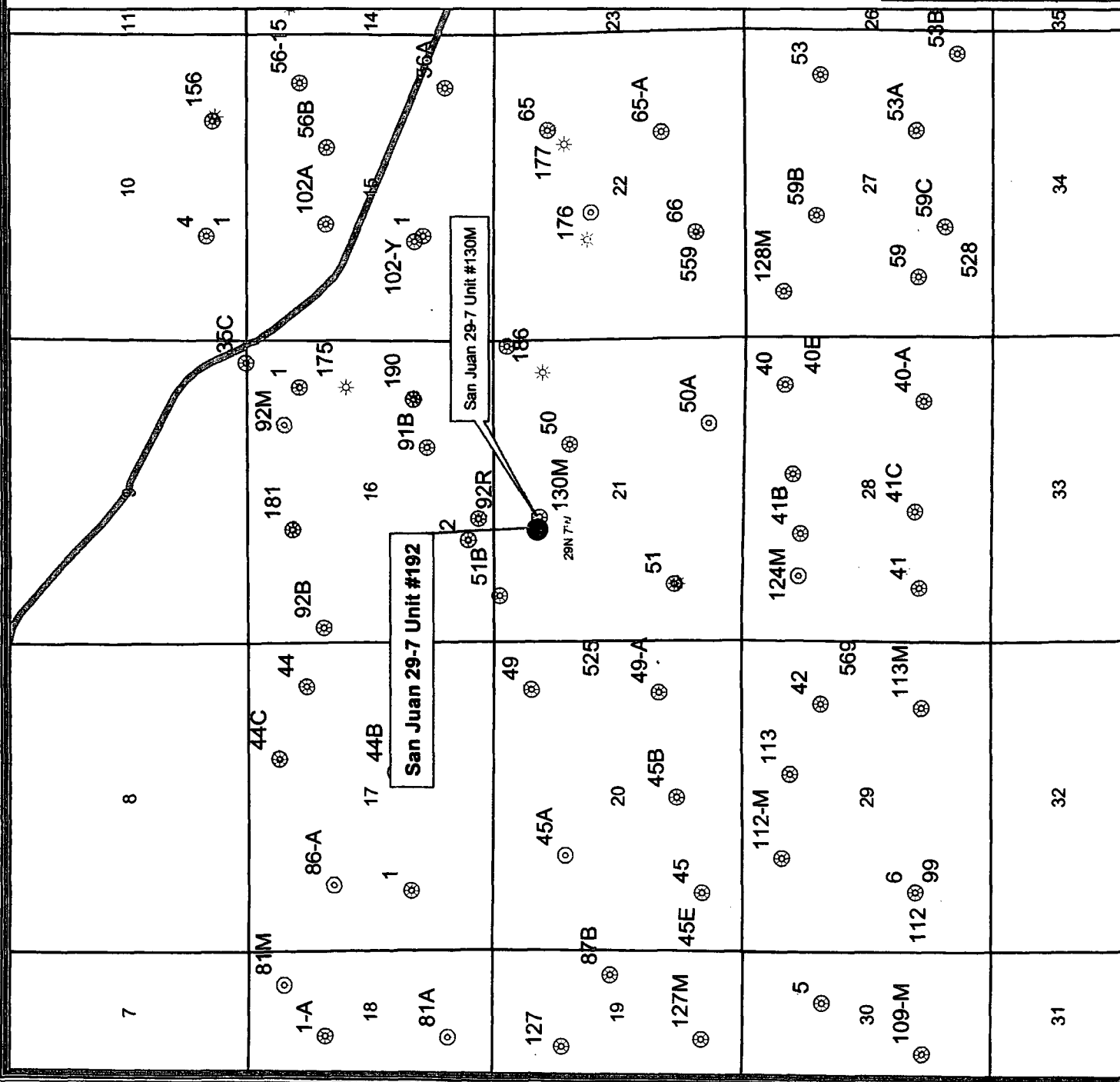


GCS North American 1927

BURLINGTON RESOURCES  
*San Juan*

**San Juan 29-7 Unit #192**  
 Sec. 21, T 29N, R 7 W, Rio Arriba County, NM  
 9 SECTION PLAT

Prepared By: JBC Date: 5/4/2004  
 File Number: Revised Date: 5/4/2004  
 File Name: New Project



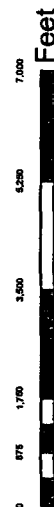
Proposed Well Location

Offset Operators:

Burlington Resources  
3401 E. 30th St.  
Farmington, NM 87402



BURLINGTON  
RESOURCES



GCS North American 1987

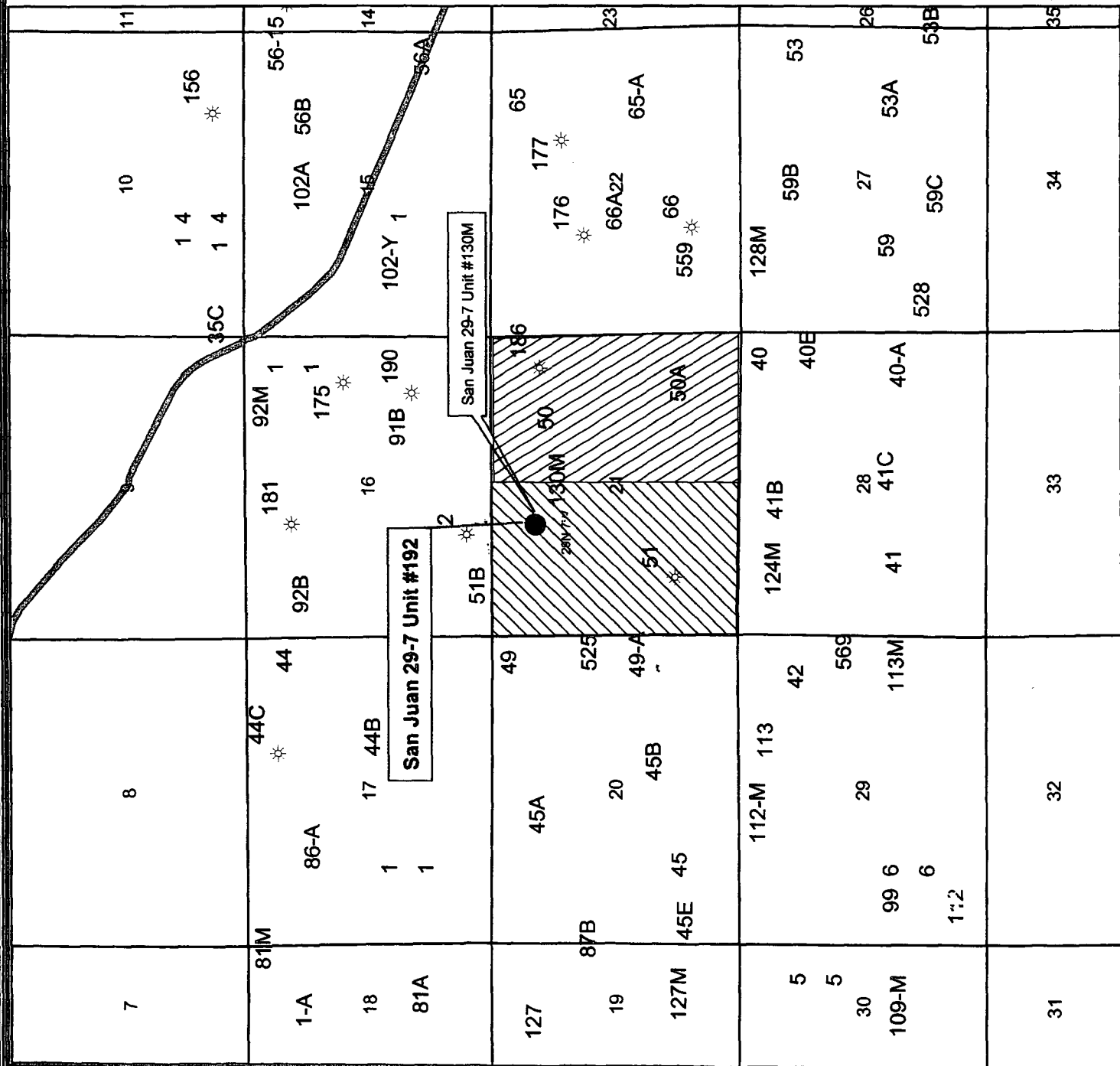
BURLINGTON RESOURCES

San Juan

## San Juan 29-7 Unit #192

Sec. 21, T.29N, R.7W, Rio Arriba County, NM  
OFFSET OPERATOR PLAT

Prepared By: lsc Date: 5/4/2004  
File Number:            Revised Date: 5/4/2004  
File Name: New Project





**Please fedex to:**

**Mr. Michael Stogner  
New Mexico Oil conservation Division  
1220 South St. Francis Drive  
Santa Fe, New Mexico 87504  
Phone: 505-476-3465**

**From:**

**Joni Clark  
Burlington Resources  
3401 E. 30<sup>th</sup> Street  
Farmington, NM 87402  
Phone: 505-326-9701**

Submit 3 Copies To Appropriate District

State of New Mexico

Form C-103

March 4, 2004

Office

Energy, Minerals and Natural Resources

District I

1625 N. French Dr., Hobbs, NM 88240

District II

1301 W. Grand Ave., Artesia, NM 88210

District III

1000 Rio Brazos Rd., Aztec, NM 87410

District IV

1220 S. St. Francis Dr., Santa Fe, NM 87505

OIL CONSERVATION DIVISION

1220 South St. Francis Dr.

Santa Fe, NM 87505

WELL API NO.

30-039-27659

5. Indicate Type of Lease

STATE ☐

FEE ☐

6. State Oil & Gas Lease No.

USA SF-078424

7. Lease Name or Unit Agreement Name

San Juan 29-7 Unit

8. Well Number

192

9. OGRID Number

14538

10. Pool name or Wildcat

Blanco Pictured Cliffs

SUNDRY NOTICES AND REPORTS OF WELLS

(DO NOT USE THIS FORM FOR PROPOSALS TO DRILL OR TO DEEPEN OR PLUG BACK A WELL IN A DIFFERENT RESERVOIR. USE "APPLICATION FOR PERMIT" (FORM 101) FOR SUCH PROPOSALS.)

1. Type of Well:

Oil Well ☐

Gas Well ☒

Other

2. Name of Operator

BURLINGTON RESOURCES OIL & GAS COMPANY LP

3. Address of Operator

3401 E. 30TH STREET, FARMINGTON, NM 87402

4. Well Location

Unit Letter C : 820 feet from the North line and 2035 feet from the West line

Section 21 Township 29N Range 7W NMPM County Rio Arriba, NM

11. Elevation (Show whether DR, RKB, RT, GR, etc.)

Pit or Below-grade Tank Application (For pit or below-grade tank closures, a form C-144 must be attached)

Pit Location: UL C Sect 21 Twp 29N Rng 7W Pit type Workover Depth to Groundwater <50' Distance from nearest fresh water well >1000'

Distance from nearest surface water >1000' Below-grade Tank Location UL Sect Twp Rng

feet from the line and feet from the line

12. Check Appropriate Box to Indicate Nature of Notice, Report or Other Data

NOTICE OF INTENTION TO:

PERFORM REMEDIAL WORK ☐ PLUG AND ABANDON ☐

TEMPORARILY ABANDON ☐ CHANGE PLANS ☐

PULL OR ALTER CASING ☐ MULTIPLE COMPLETION ☐

OTHER: Workover Pit ☒

SUBSEQUENT REPORT OF:

REMEDIAL WORK ☐ ALTERING CASING ☐

COMMENCE DRILLING OPNS. ☐ PLUG AND ABANDONMENT ☐

CASING TEST AND CEMENT JOB ☐

OTHER: ☐

13. Describe proposed or completed operations. (Clearly state all pertinent details, and give pertinent dates, including estimated date of starting any proposed work). SEE RULE 1103. For Multiple Completions: Attach wellbore diagram of proposed completion or recompletion.

Burlington Resources proposes to construct a workover drill pit. The workover drill pit will be a lined pit as detailed in Burlington's general pit plan dated April 26, 2004 on file at the NMOCD office. Burlington Resources anticipates closing the pit according to the general pit permit on file at the NMOCD office.

I hereby certify that the information above is true and complete to the best of my knowledge and belief. I further certify that any pit or below-grade tank has been/will be constructed or closed according to NMOCD guidelines ☐, a general permit ☒ or an (attached) alternative OCD-approved plan ☐.

SIGNATURE Joni Clark TITLE Regulatory Specialist DATE 6/21/2004

Type or print name Joni Clark E-mail address: jclark@br-inc.com Telephone No. 326-9700

(This space for State use)

APPROVED BY [Signature] TITLE DEPUTY OIL & GAS INSPECTOR, DIST. 3 DATE JUN 22 2004

Conditions of approval, if any:

Submit 3 Copies To Appropriate District Office

District I

1625 N. French Dr., Hobbs, NM 88240

District II

1301 W. Grand Ave., Artesia, NM 88210

District III

1000 Rio Brazos Rd., Aztec, NM 87410

District IV

1220 S. St. Francis Dr., Santa Fe, NM 87505

State of New Mexico  
Energy, Minerals and Natural Resources

OIL CONSERVATION DIVISION  
1220 South St. Francis Dr.  
Santa Fe, NM 87505

Form C-103

March 4, 2004

<b>SUNDRY NOTICES AND REPORTS ON WELLS</b> (DO NOT USE THIS FORM FOR PROPOSALS TO DRILL OR TO DEEPEN OR PLUG BACK TO A DIFFERENT RESERVOIR. USE "APPLICATION FOR PERMIT" (FORM C-101) FOR SUCH PROPOSALS.)		WELL API NO. 30-039-27659
1. Type of Well: Oil Well <input type="checkbox"/> Gas Well <input checked="" type="checkbox"/> Other		5. Indicate Type of Lease STATE <input type="checkbox"/> FEE <input type="checkbox"/>
2. Name of Operator Burlington Resources Oil & Gas Company LP		6. State Oil & Gas Lease No. USA SF-078424
3. Address of Operator 3401 E. 30 <sup>th</sup> Street, Farmington, NM 87402		7. Lease Name or Unit Agreement Name San Juan 29-7 Unit
4. Well Location Unit Letter <u>C</u> : <u>820</u> feet from the <u>North</u> line and <u>2035</u> feet from the <u>West</u> line Section <u>21</u> Township <u>29N</u> Range <u>7W</u> NMPM Rio Arriba County, NM		8. Well Number 192
11. Elevation (Show whether DR, RKB, RT, GR, etc.)		9. OGRID Number 14538
Pit or Below-grade Tank Application (For pit or below-grade tank closures, a form C-144 must be attached)		10. Pool name or Wildcat Blanco Pictured Cliffs
Pit Location: UL <u>C</u> Sect <u>21</u> Twp <u>29N</u> Rng <u>7W</u> Pit type <u>New</u> Depth to Groundwater <u>&lt;50'</u> Distance from nearest fresh water well <u>&gt;1000'</u> Distance from nearest surface water <u>&gt;1000'</u> Below-grade Tank Location UL _____ Sect _____ Twp _____ Rng _____ ; _____ feet from the _____ line and _____ feet from the _____ line		

12. Check Appropriate Box to Indicate Nature of Notice, Report or Other Data

NOTICE OF INTENTION TO:

PERFORM REMEDIAL WORK ☐ PLUG AND ABANDON ☐

TEMPORARILY ABANDON ☐ CHANGE PLANS ☐

PULL OR ALTER CASING ☐ MULTIPLE COMPLETION ☐

OTHER: New Drill Pit ☒

SUBSEQUENT REPORT OF:

REMEDIAL WORK ☐ ALTERING CASING ☐

COMMENCE DRILLING OPNS. ☐ PLUG AND ABANDONMENT ☐

CASING TEST AND CEMENT JOB ☐

OTHER: ☐

13. Describe proposed or completed operations. (Clearly state all pertinent details, and give pertinent dates, including estimated date of starting any proposed work). SEE RULE 1103. For Multiple Completions: Attach wellbore diagram of proposed completion or recompletion.

Burlington Resources proposes to construct a new drill pit. The new drill pit will be a lined pit as detailed in Burlington's general pit construction plan dated April 26, 2004 on file at the NMOCD office. Burlington Resources anticipates closing the pit according to the general pit permit on file at the NMOC office.

I hereby certify that the information above is true and complete to the best of my knowledge and belief. I further certify that any pit or below-grade tank has been/will be constructed or closed according to NMOCD guidelines ☐, a general permit ☒ or an (attached) alternative OCD-approved plan ☐.

SIGNATURE Joni Clark TITLE Regulatory Specialist DATE 7/19/04

Type or print name Joni Clark E-mail address: jclark@br-inc.com Telephone No. 326-9700

(This space for State use)

APPROVED BY Dan Faint DEPUTY OIL & GAS INSPECTOR, DIST. 48 TITLE DATE 27 2004  
Conditions of approval, if any:

UNITED STATES  
DEPARTMENT OF THE INTERIOR  
BUREAU OF LAND MANAGEMENT

APPLICATION FOR PERMIT TO DRILL, DEEPEN, OR PLUG BACK

RECEIVED

1a. Type of Work DRILL	5. Lease Number SF-078424	204 MAR -4 PM 2:22
1b. Type of Well GAS	Unit Reporting Number 070 Farmington, NM	If Indian, All. or Tribe
2. Operator <b>BURLINGTON</b> RESOURCES Oil & Gas Company	7. Unit Agreement Name San Juan 29-7 Unit	
3. Address & Phone No. of Operator PO Box 4289, Farmington, NM 87499 (505) 326-9700	8. Farm or Lease Name San Juan 29-7 Unit	9. Well Number #192
4. Location of Well 820' FNL, 2035' FWL Latitude 36° 42.9825'N, Longitude 107° 34.6654'W	10. Field, Pool, Wildcat Blanco Pictured Cliffs	11. Sec., Twn, Rge, Mer. (NMPM) Sec. 21, T29N, R07W API # 30-048 39 27659
14. Distance in Miles from Nearest Town 18.1 miles to Blanco, NM Post Office	12. County Rio Arriba	13. State NM
15. Distance from Proposed Location to Nearest Property or Lease Line 820'	17. Acres Assigned to Well PC 320 W/2 NW/4 160	
16. Acres in Lease	18. Distance from Proposed Location to Nearest Well, Drig, Compl, or Applied for on this Lease 21'	
19. Proposed Depth 3340'	20. Rotary or Cable Tools Rotary	
21. Elevations (DF, FT, GR, Etc.) 6351' GR	22. Approx. Date Work will Start	
23. Proposed Casing and Cementing Program See Operations Plan attached		
24. Authorized by: <u>Joni Clark</u> Regulatory Specialist	<u>2-9-04</u> Date	

PERMIT NO.

APPROVAL DATE

APPROVED BY

/s/ David J. Markiewicz

TITLE

DATE APR - 5 2004

Archaeological Report attached

Threatened and Endangered Species Report attached

NOTE: This format is issued in lieu of U.S. BLM Form 3160-3

Title 18 U.S.C. Section 1001, makes it a crime for any person knowingly and willfully to make to any department or agency of the United States any false, fictitious or fraudulent statements or presentations as to any matter within its jurisdiction.

NO HPA NOTIFICATION REQUIRED UNDER ORDER R-8768F.

This document is for technical and  
procedural review pursuant to 43 CFR 3165.3  
and appeal pursuant to 43 CFR 3165.4

NMOC

DRILLING OPERATIONS AUTHORIZED ARE  
SUBJECT TO COMPLIANCE WITH ATTACHED  
"GENERAL REQUIREMENTS".

DISTRICT I  
1626 N. French Dr., Hobbs, N.M. 88240

State of New Mexico  
Energy, Minerals & Natural Resources Department

Form C-102  
Revised August 15, 2000

DISTRICT II  
611 South First, Artesia, N.M. 88210

Submit to Appropriate District Office  
State Lease - 4 Copies  
Fee Lease - 3 Copies

DISTRICT III  
1000 Rio Brazos Rd., Aztec, N.M. 87410

OIL CONSERVATION DIVISION  
2040 South Pacheco  
Santa Fe, NM 87505

☐ AMENDED REPORT

DISTRICT IV  
2040 South Pacheco, Santa Fe, NM 87505

WELL LOCATION AND ACREAGE DEDICATION PLAT

<sup>1</sup> API Number 30-039- <u>27659</u>	<sup>2</sup> Pool Code 72359	<sup>3</sup> Pool Name Blanco Pictured Cliffs
<sup>4</sup> Property Code 7465	<sup>5</sup> Property Name SAN JUAN 29-7 UNIT	<sup>6</sup> Well Number 192
<sup>7</sup> OGED No. 14538	<sup>8</sup> Operator Name BURLINGTON RESOURCES OIL AND GAS COMPANY LP	<sup>9</sup> Elevation 6351'

<sup>10</sup> Surface Location

UL or lot no.	Section	Township	Range	Lot Idn	Feet from the	North/South line	Feet from the	East/West line	County
C	21	29-N	7-W		820'	NORTH	2035'	WEST	RIO ARriba

<sup>11</sup> Bottom Hole Location If Different From Surface

UL or lot no.	Section	Township	Range	Lot Idn	Feet from the	North/South line	Feet from the	East/West line	County
<sup>12</sup> Dedicated Acres 160 PC 41/2-320 NW/4					<sup>13</sup> Joint or Infill		<sup>14</sup> Consolidation Code		<sup>15</sup> Order No. 160 acres for density purposes PC 320 acres for revenue purposes PC

NO ALLOWABLE WILL BE ASSIGNED TO THIS COMPLETION UNTIL ALL INTERESTS HAVE BEEN CONSOLIDATED  
OR A NON-STANDARD UNIT HAS BEEN APPROVED BY THE DIVISION

<p>16</p> <p>FD 2 1/2" S 89-30-17 E G.L.O. BC 2651.27' (M) 1913</p> <p>820'</p> <p>2035'</p> <p>S 00-02-07 E 2629.00' (M)</p> <p>USA SF-078424</p> <p>21</p> <p>FD 2 1/2" G.L.O. BC 1913</p> <p>LAT: 36°42.9825' N. (NAD 27) LONG: 107°34.6654' W. (NAD 27)</p> <p>RECEIVED OIL CONS. DIV. DIST. 9 APR 2004</p> <p>070 FARMINGTON, NM 2004 MAR -4 PM 2:22</p> <p>RECEIVED</p>	<p>17 OPERATOR CERTIFICATION</p> <p>I hereby certify that the information contained herein is true and complete to the best of my knowledge and belief.</p> <p>Signature <u>Joni Clark</u> Printed Name <u>Joni Clark</u> Regulatory Specialist Title Date <u>3-9-04</u></p> <p>18 SURVEYOR CERTIFICATION</p> <p>I hereby certify that the well location shown on this plat was plotted from field notes of actual surveys made by me or under my supervision, and that the same is true and correct to the best of my belief.</p> <p>10-30-03</p> <p>Date of Survey Signature and Seal of Registered Surveyor: DAVID A. JOHNSON NEW MEXICO REGISTERED PROFESSIONAL SURVEYOR 14827</p> <p>Certificate Number</p>
---	--