

District I
1625 N. French Dr., Hobbs, NM 88240
District II
1301 W. Grand Avenue, Artesia, NM 88210
District III
1000 Rio Brazos Road, Aztec, NM 87410
District IV
1220 S. St. Francis Dr., Santa Fe, NM 87505

State of New Mexico
Energy Minerals and Natural Resources
Oil Conservation Division
1220 South St. Francis Dr.
Santa Fe, NM 87505

RECEIVED

NOV 18 2011

NMOCD ARTESIA

Form C-141
Revised October 10, 2003
Submit 2 Copies to appropriate
District Office in accordance
with Rule 116 on back
side of form

Release Notification and Corrective Action

NMB 1122954397

OPERATOR

☐ Initial Report ☒ Final Report

Name of Company	Apache Corp.	Contact	Natalie Gladden
Address	P.O. Box 1849, Eunice, NM, 88231	Telephone No.	(575) 390-4186
Facility Name	Red Federal Water Station (near Red Fed #2)	Facility Type	Water Station

Surface Owner	BLM	Mineral Owner	State	API No.	30-015-30143
---------------	-----	---------------	-------	---------	--------------

LOCATION OF RELEASE

Unit Letter	Section	Township	Range	Feet from the	North/South Line	Feet from the	East/West Line	County
J	17	17S	30E	1350	FSL	2310	FEL	Eddy

Latitude _____ Longitude _____

NATURE OF RELEASE

Type of Release	Produced Water	Volume of Release	>150 bbls	Volume Recovered	150 bbls
Source of Release	Truck drivers fell asleep	Date and Hour of Occurrence	04/09/11	Date and Hour of Discovery	04/09/11
Was Immediate Notice Given?	<input checked="" type="checkbox"/> Yes <input type="checkbox"/> No <input type="checkbox"/> Not Required	If YES, To Whom?	Mike Bratcher		
By Whom?	Natalie Gladden	Date and Hour	04/11/11 304pm		
Was a Watercourse Reached?	<input type="checkbox"/> Yes <input checked="" type="checkbox"/> No	If YES, Volume Impacting the Watercourse.			

If a Watercourse was Impacted, Describe Fully.*

No.

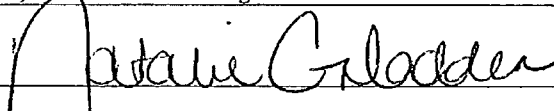
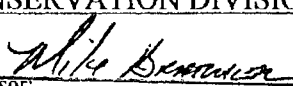

Describe Cause of Problem and Remedial Action Taken.*

COG's line went down and therefore we were trucking the water, two trucks were hauling 24 hrs a day and both went to sleep, which caused the tanks on the trucks to overflow, releasing an unknown volume. We recovered 150 bbls.

Describe Area Affected and Cleanup Action Taken.*

The leak affected the containment floor and the caliche pad of the well location. A temporary monitor well was installed to 50 ft. below ground surface to determine depth to ground water. Red bed was encountered at 35 ft., no water was detected at 50 ft., and the well was plugged in total with bentonite. The leak area was excavated to between 2 ft. and 5 ft. bgs. A total of 2,604 cubic yards was hauled to a NMOCD approved disposal facility and the site was backfilled with clean caliche.

I hereby certify that the information given above is true and complete to the best of my knowledge and understand that pursuant to NMOCD rules and regulations all operators are required to report and/or file certain release notifications and perform corrective actions for releases which may endanger public health or the environment. The acceptance of a C-141 report by the NMOCD marked as "Final Report" does not relieve the operator of liability should their operations have failed to adequately investigate and remediate contamination that pose a threat to ground water, surface water, human health or the environment. In addition, NMOCD acceptance of a C-141 report does not relieve the operator of responsibility for compliance with any other federal, state, or local laws and/or regulations.

Signature: 	OIL CONSERVATION DIVISION	
Printed Name: Natalie Gladden	Signed By  Approved by District Supervisor:	
Title: EH&S Environmental Tech	Approval Date: NOV 21 2011	Expiration Date: N/A
E-mail Address: Natalie.gladden@apachecorp.com	Conditions of Approval: N/A 	Attached <input type="checkbox"/>
Date: _____	Phone: (575) 390-4186	

* Attach Additional Sheets If Necessary

2RP-861