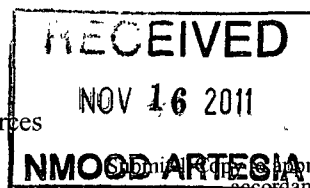


District I  
1625 N French Dr., Hobbs, NM 88240  
District II  
1301 W. Grand Avenue, Artesia, NM 88210  
District III  
1000 Rio Brazos Road, Aztec, NM 87410  
District IV  
1220 S. St. Francis Dr., Santa Fe, NM 87505

State of New Mexico  
Energy Minerals and Natural Resources  
Oil Conservation Division  
1220 South St. Francis Dr.  
Santa Fe, NM 87505



Form C-141  
Revised October 10, 2003  
Submit to the appropriate District Office in accordance with 19.15.29 NMAC

### Release Notification and Corrective Action

MLB1133555360

#### OPERATOR

☒ Initial Report ☐ Final Report

Name of Company: Linn Operating	Contact: Joe Hernandez
Address: 2130 W Bender Hobbs, NM 88240	Telephone No.: 575-738-1739
Facility Name: Skelly Unit # 215	Facility Type: Oil Producing Well

Surface Owner: BLM	Mineral Owner: BLM	API No.: 3001529541
--------------------	--------------------	---------------------

#### LOCATION OF RELEASE

Unit Letter	Section	Township	Range	Feet from the	North/South Line	Feet from the	East/West Line	County
M	14	17S	31E	1895	S	73	W	Eddy

Latitude: 32° 49' 41.4" Longitude: -103° 50' 42.2"

#### NATURE OF RELEASE


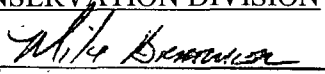
Type of Release: Land	Volume of Release: 1	Volume Recovered: 0
Source of Release: Crude Oil	Date and Hour of Occurrence: 11/2/2011 3:00pm	Date and Hour of Discovery: 11/2/2011 3:30pm
Was Immediate Notice Given? <input checked="" type="checkbox"/> Yes <input type="checkbox"/> No <input type="checkbox"/> Not Required	If YES, To Whom? M. Bratcher-NM OCD	
By Whom? Joe Hernandez	Date and Hour	
Was a Watercourse Reached? <input type="checkbox"/> Yes <input checked="" type="checkbox"/> No	If YES, Volume Impacting the Watercourse.	

If a Watercourse was Impacted, Describe Fully.\*:

Describe Cause of Problem and Remedial Action Taken.\*: Sweatt Construction grading road, hit 3" polyline, spill 1bbl, 1'x20' .2 mile NE of well head.

Describe Area Affected and Cleanup Action Taken.\*: Kenemore gang repaired 3" poly line, well is back on. Sweat Construction will clean up area.

I hereby certify that the information given above is true and complete to the best of my knowledge and understand that pursuant to NMOCD rules and regulations all operators are required to report and/or file certain release notifications and perform corrective actions for releases which may endanger public health or the environment. The acceptance of a C-141 report by the NMOCD marked as "Final Report" does not relieve the operator of liability should their operations have failed to adequately investigate and remediate contamination that pose a threat to ground water, surface water, human health or the environment. In addition, NMOCD acceptance of a C-141 report does not relieve the operator of responsibility for compliance with any other federal, state, or local laws and/or regulations.

Signature: 	<b>OIL CONSERVATION DIVISION</b>	
Printed Name: Joe Hernandez	Signed By: 	
Title: Production Foreman	Approved by District Supervisor:	
E-mail Address: jhernandez@linenergy.com	Approval Date: DEC 01 2011	Expiration Date:
Date: 11/11/2011 Phone: 575-942-9492	Conditions of Approval:	Attached <input type="checkbox"/>

\* Attach Additional Sheets If Necessary

Remediation per OCD Rules & Guidelines. **SUBMIT REMEDIATION PROPOSAL NOT LATER THAN:**  
11/1/2012

2RP-959

**Bratcher, Mike, EMNRD**

---

**From:** Theresa McCracken [TMcCracken@linnenergy.com]  
**Sent:** Wednesday, November 16, 2011 8:42 AM  
**To:** Bratcher, Mike, EMNRD; Terry Gregston (tgregsto@blm.gov)  
**Cc:** Daniel Frick  
**Subject:** Linn- Skelly 215- Initial C141  
**Attachments:** Skelly # 215- Initial C141.pdf

Please find attached the C-141 for the above referenced location.

Thank you,

*Theresa McCracken*

**LINN Operating**  
2130 W. Bender Blvd  
Hobbs, NM 88240  
(575)738-1739  
[tmccracken@linnenergy.com](mailto:tmccracken@linnenergy.com)