

DATE IN 127.12	SUSPENSE	ENGINEER RE	LOGGED IN 127.12	TYPE PC	APP NO. 1202745488
-----------------------	----------	--------------------	-------------------------	----------------	---------------------------

PC PTGW

ABOVE THIS LINE FOR DIVISION USE ONLY

NEW MEXICO OIL CONSERVATION DIVISION
- Engineering Bureau -
1220 South St. Francis Drive, Santa Fe, NM 87505



Burketson Pet. Inc.
13300

Prarie Chicken Fed #12

ADMINISTRATIVE APPLICATION CHECKLIST 30-025-40071

THIS CHECKLIST IS MANDATORY FOR ALL ADMINISTRATIVE APPLICATIONS FOR EXCEPTIONS TO DIVISION RULES AND REGULATIONS WHICH REQUIRE PROCESSING AT THE DIVISION LEVEL IN SANTA FE

Application Acronyms:

30-025-40070

[NSL-Non-Standard Location] [NSP-Non-Standard Proration Unit] [SD-Simultaneous Dedication]
[DHC-Downhole Commingling] [CTB-Lease Commingling] [PLC-Pool/Lease Commingling]
[PC-Pool Commingling] [OLS - Off-Lease Storage] [OLM-Off-Lease Measurement]
[WFX-Waterflood Expansion] [PMX-Pressure Maintenance Expansion]
[SWD-Salt Water Disposal] [IPI-Injection Pressure Increase]
[EOR-Qualified Enhanced Oil Recovery Certification] [PPR-Positive Production Response]

[1] TYPE OF APPLICATION - Check Those Which Apply for [A]

[A] Location - Spacing Unit - Simultaneous Dedication
☐ NSL ☐ NSP ☐ SD

Check One Only for [B] or [C]

[B] Commingling - Storage - Measurement
☐ DHC ☐ CTB ☒ PLC ☐ PC ☐ OLS ☐ OLM

[C] Injection - Disposal - Pressure Increase - Enhanced Oil Recovery
☐ WFX ☐ PMX ☐ SWD ☐ IPI ☐ EOR ☐ PPR

[D] Other: Specify _____

19-205-396

Lea Fed

[2] NOTIFICATION REQUIRED TO: - Check Those Which Apply, or Does Not Apply

- [A] ☐ Working, Royalty or Overriding Royalty Interest Owners
- [B] ☐ Offset Operators, Leaseholders or Surface Owner
- [C] ☐ Application is One Which Requires Published Legal Notice
- [D] ☐ Notification and/or Concurrent Approval by BLM or SLO
U.S. Bureau of Land Management - Commissioner of Public Lands, State Land Office
- [E] ☐ For all of the above, Proof of Notification or Publication is Attached, and/or,
- [F] ☐ Waivers are Attached

[3] SUBMIT ACCURATE AND COMPLETE INFORMATION REQUIRED TO PROCESS THE TYPE OF APPLICATION INDICATED ABOVE.

[4] **CERTIFICATION:** I hereby certify that the information submitted with this application for administrative approval is **accurate** and **complete** to the best of my knowledge. I also understand that **no action** will be taken on this application until the required information and notifications are submitted to the Division.

Note: Statement must be completed by an individual with managerial and/or supervisory capacity.

Print or Type Name

Signature

Title

Date

e-mail Address

PC - 1241

ATTACHMENT TO FORM C-103

BURLESON PETROLEUM, INC. OGRID No. 013300

State of New Mexico Oil Conservation Division
Attention: Richard Ezeanyim
1220 S St Francis Drive
Santa Fe, New Mexico 87505

RE: Request for Surface Co-mingle

This is a request to surface co-mingle the following two wells:

Prairie Chicken Federal #1
1980 FNL and 1980 FWL, Section 19, T-20-S, R-39-E, Unit Letter F
Lea County, New Mexico
Federal Lease Serial Lease No. NMNM118728
API Well Number 30-025-40071
Pool: D-K Drinkard

Prairie Chicken Federal #2
660 FNL and 1980 FWL, Section 19, T-20-S, R-39-E, Unit Letter C
Lea County, New Mexico
Federal Lease Serial Lease No. NMNM118728
API Well Number 30-025-40070
Pool: D-K Abo

Attached are plats on the above referenced wells. Please notify us if there is any additional information needed.

District I

1625 N. French Dr., Hobbs, NM 88240

District II

1301 W. Grand Avenue, Artesia, NM 88210

District III

1000 Rio Brazos Rd., Aztec, NM 87410

District IV

1220 S. St. Francis Dr., Santa Fe, NM 87505

State of New Mexico
Energy, Minerals & Natural Resources Department
OIL CONSERVATION DIVISION
1220 South St. Francis Dr.
Santa Fe, NM 87505

Form C-102

Revised October 15, 2009

Submit one copy to appropriate

District Office

☐ AMENDED REPORT

WELL LOCATION AND ACREAGE DEDICATION PLAT

¹ API Number 30-025-40071	² Pool Code 15390	³ Pool Name D-K DRINKARD
⁴ Property Code	⁵ Property Name Prairie Chicken Federal	⁶ Well Number 1
⁷ OGRID No. 013300	⁸ Operator Name Burleson Petroleum, Inc.	⁹ Elevation 2613'

¹⁰ Surface Location

UL or lot no. F	Section 19	Township 20-S	Range 39-E	Lot Idn	Feet from the 1980	North/South line North	Feet from the 1980	East/West line West	County Lea
--------------------	---------------	------------------	---------------	---------	-----------------------	---------------------------	-----------------------	------------------------	---------------

¹¹ Bottom Hole Location If Different From Surface

UL or lot no.	Section	Township	Range	Lot Idn	Feet from the	North/South line	Feet from the	East/West line	County
¹² Dedicated Acres 40	¹³ Joint or Infill	¹⁴ Consolidation Code	¹⁵ Order No.						

No allowable will be assigned to this completion until all interests have been consolidated or a non-standard unit has been approved by the division.

16		<p>¹⁷ OPERATOR CERTIFICATION</p> <p>I hereby certify that the information contained herein is true and complete to the best of my knowledge and belief, and that this organization either owns a working interest or unleased mineral interest in the land including the proposed bottom hole location or has a right to drill this well at this location pursuant to a contract with an owner of such a mineral or working interest, or to a voluntary pooling agreement or a compulsory pooling order heretofore entered by the division.</p> <p><i>[Signature]</i> 11/15/10 Signature Date Steven Burleson Printed Name</p>	
			<p>¹⁸ SURVEYOR CERTIFICATION</p> <p>I hereby certify that the well location shown on this plat was plotted from field notes of actual surveys made by me or under my supervision, and that the same is true and correct to the best of my belief.</p> <p>April 13, 2010 Date of Survey</p> <p><i>[Signature]</i> Signature and Seal of Professional Surveyor: Max A. Schumann, Jr. 1510 Certificate Number</p>

Job No. 72,096-A

Field 1
625 N. French Dr., Hobbs, NM 88240
District II
1301 W. Grand Avenue, Artesia, NM 88210
District III
1000 Rio Brazos Rd., Aztec, NM 87410
District IV
1220 S. St. Francis Dr., Santa Fe, NM 87505

State of New Mexico
Energy, Minerals & Natural Resources Department
OIL CONSERVATION DIVISION
1220 South St. Francis Dr.
Santa Fe, NM 87505

Form C-102
Revised October 15, 2009
Submit one copy to appropriate
District Office
☐ AMENDED REPORT

WELL LOCATION AND ACREAGE DEDICATION PLAT

1 API Number 30-025-40070		2 Pool Code 15200		3 Pool Name D-K ABO	
4 Property Code		5 Property Name Prairie Chicken			6 Well Number 2
7 OGRID No. 013300		8 Operator Name Burleson Petroleum, Inc.			9 Elevation 2610'

10 Surface Location

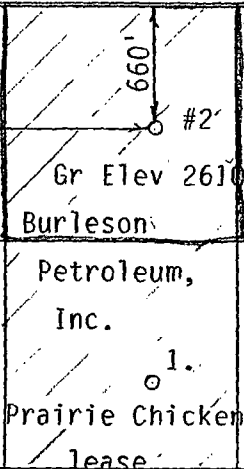


UL or lot no. C	Section 19	Township 20-S	Range 39-E	Lot Idn	Feet from the 660	North/South line North	Feet from the 1980	East/West line West	County Lea
--------------------	---------------	------------------	---------------	---------	----------------------	---------------------------	-----------------------	------------------------	---------------

11 Bottom Hole Location If Different From Surface


UL or lot no.	Section	Township	Range	Lot Idn	Feet from the	North/South line	Feet from the	East/West line	County
---------------	---------	----------	-------	---------	---------------	------------------	---------------	----------------	--------

12 Dedicated Acres 80	13 Joint or Infill	14 Consolidation Code	15 Order No.
--------------------------	--------------------	-----------------------	--------------

No allowable will be assigned to this completion until all interests have been consolidated or a non-standard unit has been approved by the division.

16	1980'					17 OPERATOR CERTIFICATION I hereby certify that the information contained herein is true and complete to the best of my knowledge and belief, and that this organization either owns a working interest or unleased mineral interest in the land including the proposed bottom hole location or has a right to drill this well at this location pursuant to a contract with an owner of such a mineral or working interest, or to a voluntary pooling agreement or a compulsory pooling order heretofore entered by the division.  Signature Stan Burleson Printed Name 11/15/10 Date					
						18 SURVEYOR CERTIFICATION I hereby certify that the well location shown on this plat was plotted from field notes of actual surveys made by me or under my supervision, and that the same is true and correct to the best of my belief. April 13, 2010 Date of Survey Signature and Seal of Professional Surveyor:  Max A. Schumann, Jr. Certificate Number 1510					

Job No. 72,096-B



Burleson Petroleum

"Since early 1959"

Steven Burleson
President

Nancy Rapp
Vice President

Wayne Jarvis
Superintendent

January 25, 2012

ATTACHMENT TO FORM C-103

BURLESON PETROLEUM, INC. OGRID No. 013300

State of New Mexico Oil Conservation Division
Attention: Richard Ezeanyim
1220 S St Francis Drive
Santa Fe, New Mexico 87505

RE: Request for Surface Co-mingle


I certify that all interests on the following two wells are identical.

OK

Prairie Chicken Federal #1
1980 FNL and 1980 FWL, Section 19, T-20-S, R-39-E, Unit Letter F
Lea County, New Mexico
Federal Lease Serial Lease No. NMNM118728
API Well Number 30-025-40071
Pool: D-K Drinkard

Prairie Chicken Federal #2
660 FNL and 1980 FWL, Section 19, T-20-S, R-39-E, Unit Letter C
Lea County, New Mexico
Federal Lease Serial Lease No. NMNM118728
API Well Number 30-025-40070
Pool: D-K Abo

CERTIFIED BY Steven L. Burleson, as President of Burleson Petroleum, Inc. on this 25 day of Jan., 20 12.


Steven L. Burleson, President

prairiechickenfedsurfcommingle