

District I
1625 N. French Dr., Hobbs, NM 88240
District II
1301 W. Grand Avenue, Artesia, NM 88210
District III
1000 Rio Brazos Road, Aztec, NM 87410
District IV
1220 S. St. Francis Dr., Santa Fe, NM 87505

State of New Mexico
Energy Minerals and Natural Resources
Oil Conservation Division
1220 South St. Francis Dr.
Santa Fe, NM 87505

Form C-141
Revised October 10, 2003

Submit 2 Copies to appropriate
District Office in accordance
with Rule 116 on back
side of form

NKMA 1104633635

Release Notification and Corrective Action

OPERATOR

☐ Initial Report ☒ Final Report

Name of Company : Quantum Resources Management, LLC	Contact : Garrett Newton
Address : 1905 West Sears Ave., Artesia, New Mexico 88210	Telephone No. : 575-513-0230
Facility Name : Dunn B Federal #6	Facility Type: Injection Line

Surface Owner : Federal	Mineral Owner	Lease No. : API #30-015-01832 - 2RP-605
-------------------------	---------------	--

LOCATION OF RELEASE

Unit Letter M	Section 12	Township 18S	Range 28E	Feet from the 660	North/South Line South	Feet from the 660	East/West Line West	County Eddy
------------------	---------------	-----------------	--------------	----------------------	---------------------------	----------------------	------------------------	-------------

Latitude 32.75726 Longitude -104.13633

NATURE OF RELEASE




Type of Release : Produced Water	Volume of Release : 20-30 bbls	Volume Recovered: -0-
Source of Release : Injection line	Date and Hour of Occurrence: 1/27/11 11:40 am	Date and Hour of Discovery: 1/27/11 11:40am
Was Immediate Notice Given? <input checked="" type="checkbox"/> Yes <input type="checkbox"/> No <input type="checkbox"/> Not Required	If YES, To Whom? Voicemail NMOCD/Mike Bratcher	
By Whom? Garrett Newton	Date and Hour : 1/27/11 3:30 pm	
Was a Watercourse Reached? <input type="checkbox"/> Yes <input checked="" type="checkbox"/> No	If YES, Volume Impacting the Watercourse	

If a Watercourse was Impacted, Describe Fully.*

Describe Cause of Problem and Remedial Action Taken.*
The flow line located east of the Dunn B Federal #6 ruptured. The flow line was taken out of service and repaired.

Describe Area Affected and Cleanup Action Taken.*
The impacted area was excavated to a depth of 1-foot deep, analytical testing was completed and the impacted soil was transported to an approved NMOCD disposal facility.

I hereby certify that the information given above is true and complete to the best of my knowledge and understand that pursuant to NMOCD rules and regulations all operators are required to report and/or file certain release notifications and perform corrective actions for releases which may endanger public health or the environment. The acceptance of a C-141 report by the NMOCD marked as "Final Report" does not relieve the operator of liability should their operations have failed to adequately investigate and remediate contamination that pose a threat to ground water, surface water, human health or the environment. In addition, NMOCD acceptance of a C-141 report does not relieve the operator of responsibility for compliance with any other federal, state, or local laws and/or regulations.

Signature: 	OIL CONSERVATION DIVISION	
Printed Name: Garrett Newton	Signed By  Approved by District Supervisor	
Title: Field Supervisor	Approval Date: MAR 08 2012	Expiration Date: N/A
E-mail Address: gnewton@pvtnetworks.net	Conditions of Approval: N/A 	Attached <input type="checkbox"/>
Date: 10/28/11	Phone: 575-513-0230	

* Attach Additional Sheets If Necessary

2RP-605