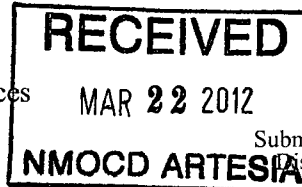


District I
1625 N. French Dr., Hobbs, NM 88240
District II
1301 W. Grand Avenue, Artesia, NM 88210
District III
1000 Rio Brazos Road, Aztec, NM 87410
District IV
1220 S. St. Francis Dr., Santa Fe, NM 87505

State of New Mexico
Energy Minerals and Natural Resources
Oil Conservation Division
1220 South St. Francis Dr.
Santa Fe, NM 87505



Form C-141
Revised October 10, 2003
Submit 2 Copies to appropriate District Office in accordance with Rule 116 on back side of form

Release Notification and Corrective Action

nmlb 1208738740

OPERATOR

☒ Initial Report ☐ Final Report

Name of Company Yates Petroleum Corporation	OGRID Number 25575	Contact Jeremy Haass
Address 104 S. 4 TH Street		Telephone No. 575-748-1471
Facility Name Santa Fe Land SWD #1	API Number 30-015-20501	Facility Type SWD

Surface Owner Fee	Mineral Owner State	Lease No.
----------------------	------------------------	-----------

LOCATION OF RELEASE



Unit Letter I	Section 17	Township 19S	Range 26E	Feet from the 1980	North/South Line South	Feet from the 660	East/West Line East	County Eddy
------------------	---------------	-----------------	--------------	-----------------------	---------------------------	----------------------	------------------------	----------------

Latitude 32.65839 Longitude 104.39688

NATURE OF RELEASE

Type of Release Produced Water	Volume of Release 10 B/O	Volume Recovered 0 B/O
Source of Release Tank	Date and Hour of Occurrence 3/19/2012 AM	Date and Hour of Discovery 3/19/2012 AM
Was Immediate Notice Given? <input type="checkbox"/> Yes <input type="checkbox"/> No <input checked="" type="checkbox"/> Not Required	If YES, To Whom? N/A	
By Whom? N/A	Date and Hour N/A	
Was a Watercourse Reached? <input type="checkbox"/> Yes <input checked="" type="checkbox"/> No	If YES, Volume Impacting the Watercourse. N/A	
If a Watercourse was Impacted, Describe Fully.* N/A		
Describe Cause of Problem and Remedial Action Taken.* Water pump Murphy switch malfunction. Pump was then turned on and monitored while tank was being pumped.		
Describe Area Affected and Cleanup Action Taken.* An approximate area of 30' X 90', all in berm. Impacted soils to be scraped up and taken to an NMOCD approved facility. Vertical and horizontal delineation samples will be taken and analysis ran for TPH & BTEX. Sampling for chlorides will be done for documentation purposes. If initial analytical results for TPH & BTEX are under RRAL's a Final Report, C-141 will be submitted to the OCD requesting closure. If the analytical results are above the RRAL's a work plan will be submitted. Depth to Ground Water: >100' (approximately 116', Section 17-T19S-R26E, per NMOSE), Wellhead Protection Area: No, Distance to Surface Water Body: >1000', SITE RANKING IS 0.		

I hereby certify that the information given above is true and complete to the best of my knowledge and understand that pursuant to NMOCD rules and regulations all operators are required to report and/or file certain release notifications and perform corrective actions for releases which may endanger public health or the environment. The acceptance of a C-141 report by the NMOCD marked as "Final Report" does not relieve the operator of liability should their operations have failed to adequately investigate and remediate contamination that pose a threat to ground water, surface water, human health or the environment. In addition, NMOCD acceptance of a C-141 report does not relieve the operator of responsibility for compliance with any other federal, state, or local laws and/or regulations.

Signature: 	OIL CONSERVATION DIVISION	
Printed Name: Jeremy Haass	Approved by District Supervisor: 	
Title: Environmental Regulatory Agent	Approval Date: MAR 27 2012	Expiration Date:
E-mail Address: jhaass@yatespetroleum.com	Conditions of Approval: Remediation per OCD Rules & Guidelines. SUBMIT REMEDIATION PROPOSAL NOT LATER THAN: 4/27/2012	Attached <input type="checkbox"/> 2RP-1074
Date: Thursday, March 22, 2012	Phone: 575-748-1471	

* Attach Additional Sheets If Necessary