


District I
1625 N French Dr., Hobbs, NM 88240
District II
1301 W Grand Avenue, Artesia, NM 88210
District III
1000 Rio Brazos Road, Aztec, NM 87410
District IV
1220 S St. Francis Dr., Santa Fe, NM 87505

State of New Mexico
Energy Minerals and Natural Resources
Oil Conservation Division
1220 South St. Francis Dr.
Santa Fe, NM 87505



Form C-141
Revised October 10, 2003

Release Notification and Corrective Action

nmlb1215031855

OPERATOR

☒ Initial Report ☐ Final Report

Name of Company: Linn Operating	269324	Contact: Joe Hernandez
Address: 2130 W. Bender Hobbs, NM 88240		Telephone No.: 575-738-1739
Facility Name: Foster #4		Facility Type: Oil
Surface Owner: Federal	Mineral Owner: Federal	API No.: 3001505203

LOCATION OF RELEASE



Unit Letter	Section	Township	Range	Feet from the	North/South Line	Feet from the	East/West Line	County
J	17	17S	31E	1650	South	1650	East	Eddy

Latitude: 32.8318352193832 Longitude: -103.888755956835

NATURE OF RELEASE

Type of Release: Produced water	Volume of Release: 25gal	Volume Recovered: 0
Source of Release: Poly-Pipeline	Date and Hour of Occurrence: 04/17/2012 1pm	Date and Hour of Discovery: 04/17/2012 1:30pm
Was Immediate Notice Given? <input checked="" type="checkbox"/> Yes <input type="checkbox"/> No <input type="checkbox"/> Not Required	If YES, To Whom? M.Bratcher-NM OCD / Terry Gregston-BLM	
By Whom? Joe Hernandez	Date and Hour 04/19/2012 10am	
Was a Watercourse Reached? <input type="checkbox"/> Yes <input checked="" type="checkbox"/> No	If YES, Volume Impacting the Watercourse.	
If a Watercourse was Impacted, Describe Fully.*:		
Describe Cause of Problem and Remedial Action Taken.*: 3" poly was cut and removed beside road. COG company cut polyline while building new pad. They never fuse line together. Unit is not in service, but still leaked 1/2 barrel of water that was left in line.		
Describe Area Affected and Cleanup Action Taken.* : Remedial action pending...		

I hereby certify that the information given above is true and complete to the best of my knowledge and understand that pursuant to NMOCD rules and regulations all operators are required to report and/or file certain release notifications and perform corrective actions for releases which may endanger public health or the environment. The acceptance of a C-141 report by the NMOCD marked as "Final Report" does not relieve the operator of liability should their operations have failed to adequately investigate and remediate contamination that pose a threat to ground water, surface water, human health or the environment. In addition, NMOCD acceptance of a C-141 report does not relieve the operator of responsibility for compliance with any other federal, state, or local laws and/or regulations.

Signature: 	OIL CONSERVATION DIVISION	
Printed Name: Joe Hernandez	Signed By  Approved by District Supervisor.	
Title: Production Foreman	Approval Date: MAY 29 2012	Expiration Date:
E-mail Address: jhernandez@linenergy.com	Conditions of Approval: Remediation per OCD Rules & Guidelines. SUBMIT REMEDIATION PROPOSAL NOT LATER THAN: 6/29/2012	Attached <input type="checkbox"/>
Date: 04/29/2012 Phone: 575-942-9492		

* Attach Additional Sheets If Necessary

2RP-1129

Bratcher, Mike, EMNRD

From: Theresa McCracken [TMcCracken@linnenergy.com]
Sent: Monday, April 30, 2012 8:48 AM
To: Bratcher, Mike, EMNRD; Terry Gregston (tgregsto@blm.gov)
Cc: Daniel Frick; Ron Ragland
Subject: Foster #4 Initial C-141
Attachments: Foster #4 Initial C-141.pdf

Please find attached the Initial C-141 for the above referenced location.

Thank you,

Theresa McCracken

LINN Operating
2130 W. Bender Blvd
Hobbs, NM 88240
(575)738-1739
tmccracken@linnenergy.com

WOOD VILLAGE
APR 30 2012
10:48 AM