


District I
1625 N. French Dr., Hobbs, NM 88240
District II
1301 W. Grand Avenue, Artesia, NM 88210
District III
1000 Rio Brazos Road, Aztec, NM 87410
District IV
1220 S. St. Francis Dr., Santa Fe, NM 87505

State of New Mexico
Energy Minerals and Natural Resources
Oil Conservation Division
1220 South St. Francis Dr.
Santa Fe, NM 87505



Form C-141
Revised October 10, 2003

Submit 2 Copies to appropriate
District Office in accordance
with Rule 116 on back
side of form

Release Notification and Corrective Action

nm48146750452

OPERATOR

☒ Initial Report ☐ Final Report

Name of Company	Oxy Permian Ltd.	Contact	Christopher Jones
Address	1502 W. Commerce Dr., Carlsbad, NM	Telephone No.	(575) 628-4121
Facility Name	MHI Fed Com #1 N SWD	Facility Type	Salt water disposal

Surface Owner	Mineral Owner	Lease No	NM#53219 API#30-015-22782
---------------	---------------	----------	---------------------------

LOCATION OF RELEASE

Unit Letter	Section	Township	Range	Feet from the	North/South Line	Feet from the	East/West Line	County
N	1	22S	24E	660'	S	1650'	W	Eddy County, NM

Latitude N 32.41479

Longitude W 103.45555

NATURE OF RELEASE

Type of Release	Produced water	Volume of Release	95 bbls	Volume Recovered	90 bbls
Source of Release	Charge pump did not start	Date and Hour of Occurrence	06/05/12 @	Date and Hour of Discovery	06/05/12 @
Was Immediate Notice Given?	<input checked="" type="checkbox"/> Yes <input type="checkbox"/> No <input type="checkbox"/> Not Required	If YES, To Whom?	Mike Bratcher- OCD; Terry Gregston- BLM		
By Whom?	Christopher Jones	Date and Hour	06/06/12 @ 1:03 pm		
Was a Watercourse Reached?	<input type="checkbox"/> Yes <input checked="" type="checkbox"/> No	If YES, Volume Impacting the Watercourse.			
If a Watercourse was Impacted, Describe Fully.*					


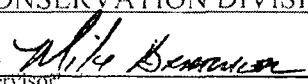
Describe Cause of Problem and Remedial Action Taken.*

Failure of a charge pump to start caused 95 bbls of produced water to leak onto the ground. 90 bbls of produced water were recovered via vacuum truck.

Describe Area Affected and Cleanup Action Taken.*

Failure of a charge pump to start caused 95 bbls of produced water to leak onto the ground. 90 bbls of produced water were recovered via vacuum truck
Remediation will be performed in accordance with an OCD and BLM approved plan

I hereby certify that the information given above is true and complete to the best of my knowledge and understand that pursuant to NMOC D rules and regulations all operators are required to report and/or file certain release notifications and perform corrective actions for releases which may endanger public health or the environment. The acceptance of a C-141 report by the NMOC D marked as "Final Report" does not relieve the operator of liability should their operations have failed to adequately investigate and remediate contamination that pose a threat to ground water, surface water, human health or the environment. In addition, NMOC D acceptance of a C-141 report does not relieve the operator of responsibility for compliance with any other federal, state, or local laws and/or regulations.

Signature: 	OIL CONSERVATION DIVISION	
Printed Name: Christopher Jones	Signed By  Approved by District Supervisor	
Title: HES Specialist	Approval Date: JUN 15 2012	Expiration Date:
E-mail Address: Christopher.Jones@oxy.com	Conditions of Approval: Remediation per OCD Rules & Guidelines. SUBMIT REMEDIATION PROPOSAL NOT LATER THAN: <u>7/15/2012</u>	Attached <input type="checkbox"/>

* Attach Additional Sheets If Necessary

2RA-1171

Bratcher, Mike, EMNRD

From: Kathy Purvis [kathy@bbcinternational.com]
Sent: Friday, June 08, 2012 9:56 AM
To: Bratcher, Mike, EMNRD; James Amos; Terry Gregston
Cc: cbrunson@bbcinternational.com; kswinney@bbcinternational.com;
jgilkey@bbcinternational.com; christopher_jones@oxy.com
Subject: Initial C-141s for Nagooltee Peak 5 Com #2 and MH Fed Com #1 N SWD
Attachments: C-141, Initial, signed- Nagooltee Peak 5 Com 2.pdf; C-141 Initial, signed- MH Fed Com #1 N SWD.pdf

Importance: High

Please find attached the initial C-141s for Nagooltee Peak 5 Com #2 and MH Fed Com #1 N SWD located in Eddy County, NM. If you have any questions, contact myself or Cliff Brunson. Also, please reply with receipt notification upon receiving this email. Thank you.

Kathy Purvis

BBC International, Inc.
1324 W. Marland
Hobbs, NM 88240
Phone: (575) 397-6388
Fax: (575) 397-0397
Email: kathy@bbcinternational.com

Cliff P. Brunson, CEI, CRS
President
BBC International, Inc.
World-Wide Environmental Specialists
Mailing Address
P. O. Box 805
Hobbs, NM 88241-0805 USA
Shipping Address:
1324 W. Marland St.
Hobbs, NM 88240 USA
Phone (575) 397-6388
Fax (575) 397-0397
E-Mail: cbrunson@bbcinternational.com

Bratcher, Mike, EMNRD

From: Bratcher, Mike, EMNRD
Sent: Tuesday, June 12, 2012 7:53 AM
To: 'Kathy Purvis'; James Amos; Terry Gregston
Cc: cbrunson@bbcinternational.com; kswinney@bbcinternational.com;
jgilkey@bbcinternational.com; christopher_jones@oxy.com
Subject: RE: Initial C-141s for Nagooltee Peak 5 Com #2 and MH Fed Com #1 N SWD

Got it. Thank you,

Mike Bratcher

NMOCD District 2
811 S. First Street
Artesia, NM 88210
575-748-1283 Ext. 108
575-626-0857
mike.bratcher@state.nm.us

From: Kathy Purvis [<mailto:kathy@bbcinternational.com>]
Sent: Friday, June 08, 2012 9:56 AM
To: Bratcher, Mike, EMNRD; James Amos; Terry Gregston
Cc: cbrunson@bbcinternational.com; kswinney@bbcinternational.com; jgilkey@bbcinternational.com;
christopher_jones@oxy.com
Subject: Initial C-141s for Nagooltee Peak 5 Com #2 and MH Fed Com #1 N SWD
Importance: High

Please find attached the initial C-141s for Nagooltee Peak 5 Com #2 and MH Fed Com #1 N SWD located in Eddy County, NM. If you have any questions, contact myself or Cliff Brunson. Also, please reply with receipt notification upon receiving this email. Thank you.

Kathy Purvis

BBC International, Inc.
1324 W. Marland
Hobbs, NM 88240
Phone: (575) 397-6388
Fax: (575) 397-0397
Email: kathy@bbcinternational.com

Cliff P. Brunson, CEI, CRS
President
BBC International, Inc
World-Wide Environmental Specialists
Mailing Address:
P O. Box 805
Hobbs, NM 88241-0805 USA
Shipping Address:
1324 W Marland St
Hobbs, NM 88240 USA
Phone: (575) 397-6388
Fax: (575) 397-0397
E-Mail: cbrunson@bbcinternational.com

Bratcher, Mike, EMNRD

From: mailer-daemon
Sent: Tuesday, June 12, 2012 7:53 AM
To: Bratcher, Mike, EMNRD
Subject: There was an error sending your mail
Attachments: mailheaders-158556290.txt

We had trouble delivering your message. Full details follow:

Subject: 'RE: Initial C-141s for Nagooltee Peak 5 Com #2 and MH Fed Com #1 N SWD'
Date: 'Tue, 12 Jun 2012 13:53:19 +0000'

2 error(s):

SMTP Server <mail4.blm.gov> rejected recipient <James.Amos@nm.blm.gov> (Error following RCPT command). It responded as follows: [550 Mailbox unavailable or access denied - <james.amos@nm.blm.gov>]

SMTP Server <mail4.blm.gov> rejected recipient <terry.gregston@nm.blm.gov> (Error following RCPT command). It responded as follows: [550 Mailbox unavailable or access denied - <terry.gregston@nm.blm.gov>]

The attachment contains the original mail headers. Please verify recipient(s) mail addresses and try resending this message or contact your IT department with contents of this mail.

Bratcher, Mike, EMNRD

From: Christopher_Jones@oxy.com
Sent: Wednesday, June 06, 2012 1:03 PM
To: Bratcher, Mike, EMNRD; Terry_Gregston@blm.gov
Cc: kswinney@bbcinternational.com; Mark_Richards@oxy.com; Tiffney_Burkham@oxy.com; Van_Barton@oxy.com; Nicholas_Edwards@oxy.com
Subject: Corrections to the amount

This is to inform you that Oxy Permian Primary had a spill on the MH Fed Com 1 N SWD on June 5, 2012. Oxy released 95 bbls of produced H2O due to the charge pump did not start causing the over flow tanks to run over. Oxy was able to recover 90 bbls from the surface. This well is located:

UNIT N SECT 1 T22S R24E

EDDY COUNTY NEW MEXICO

OFF OF HWY 285 TURN RIGHT ON CR 406 GO 5 MILES TURN RIGHT TO SWD Oxy will do some initial remediation, a C-141 to follow. BBC International will delineate at a later date.

Chris Jones
HES Specialist
Permian Primary Production
Carlsbad, NM
Cell 575-499-3337
Off 575-628-4121

"We do not inherit the earth from
our ancestors; we borrow it from
our children." Chief Seattle

Bratcher, Mike, EMNRD

From: Christopher_Jones@oxy.com
Sent: Wednesday, June 06, 2012 1:00 PM
To: Bratcher, Mike, EMNRD; Terry_Gregston@blm.gov
Cc: kswinney@bbcinational.com; Mark_Richards@oxy.com; Tiffney_Burkham@oxy.com; Van_Barton@oxy.com; Nicholas_Edwards@oxy.com
Subject: MH FED COM 1

This is to inform you that Oxy Permian Primary had a spill on the MH Fed Com 1 N SWD on June 5, 2012. Oxy released 950 bbls of produced H2O due to the charge pump did not start causing the over flow tanks to run over. Oxy was able to recover 90 bbls from the surface. This well is located:

UNIT N SECT 1 T22S R24E

EDDY COUNTY NEW MEXICO

OFF OF HWY 285 TURN RIGHT ON CR 406 GO 5 MILES TURN RIGHT TO SWD Oxy will do some initial remediation, a C-141 to follow. BBC International will delineate at a later date.

Chris Jones
HES Specialist
Permian Primary Production
Carlsbad, NM
Cell 575-499-3337
Off 575-628-4121

"We do not inherit the earth from
our ancestors; we borrow it from
our children." Chief Seattle