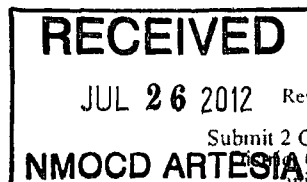


District I
1625 N. French Dr., Hobbs, NM 88240
District II
1301 W. Grand Avenue, Artesia, NM 88210
District III
1000 Rio Brazos Road, Aztec, NM 87410
District IV
1220 S. St. Francis Dr., Santa Fe, NM 87505

State of New Mexico
Energy Minerals and Natural Resources
Oil Conservation Division
1220 South St. Francis Dr.
Santa Fe, NM 87505



Form C-141
Revised October 10, 2003
Submit 2 Copies to appropriate
Office in accordance
with Rule 116 on back
side of form

Release Notification and Corrective Action

nTMW 1221554747



OPERATOR		<input checked="" type="checkbox"/> Initial Report	<input checked="" type="checkbox"/> Final Report
Name of Company	COG OPERATING LLC 229137	Contact	Pat Ellis
Address	550 W. Texas, Suite 100, Midland, TX 79701	Telephone No.	432-230-0077
Facility Name	Myox 21 State #9 Tank Battery	Facility Type	Tank Battery
Surface Owner	State	Mineral Owner	Lease No. (API#) 30-015-37416

LOCATION OF RELEASE

Unit Letter M	Section 21	Township 25S	Range 28E	Feet from the	North/South Line	Feet from the	East/West Line	County Eddy
------------------	---------------	-----------------	--------------	---------------	------------------	---------------	----------------	----------------

Latitude 32 06.606 Longitude 104 06.058

NATURE OF RELEASE

Type of Release	Produced water	Volume of Release	150bbbls	Volume Recovered	148bbbls
Source of Release	1" line at filter pot	Date and Hour of Occurrence	07/09/2012	Date and Hour of Discovery	07/09/2012 12:45 p.m.
Was Immediate Notice Given?	<input checked="" type="checkbox"/> Yes <input type="checkbox"/> No <input type="checkbox"/> Not Required	If YES, To Whom?	Mike Bratcher-OCD Jim Amos-BLM Terry Gregston-BLM		
By Whom?	Michelle Mullins	Date and Hour	07/09/2012 7:17 p.m.		
Was a Watercourse Reached?	<input type="checkbox"/> Yes <input checked="" type="checkbox"/> No	If YES, Volume Impacting the Watercourse			
If a Watercourse was Impacted, Describe Fully.*					
Describe Cause of Problem and Remedial Action Taken.*					
A broken 1" line off of the filter pot caused the release of fluid. The filter pot was removed from service and the 1" line has been replaced.					
Describe Area Affected and Cleanup Action Taken.*					
Initially 150bbbls of produced water were released into the lined facility and we were able to recover 148bbbls with vacuum trucks. All free fluid has been recovered and contaminated gravel has been removed from the facility. We have added clean gravel to the facility as necessary. The tank battery has been returned to its prior condition.					
I hereby certify that the information given above is true and complete to the best of my knowledge and understand that pursuant to NMOCD rules and regulations all operators are required to report and/or file certain release notifications and perform corrective actions for releases which may endanger public health or the environment. The acceptance of a C-141 report by the NMOCD marked as "Final Report" does not relieve the operator of liability should their operations have failed to adequately investigate and remediate contamination that pose a threat to ground water, surface water, human health or the environment. In addition, NMOCD acceptance of a C-141 report does not relieve the operator of responsibility for compliance with any other federal, state, or local laws and/or regulations.					
Signature: 		OIL CONSERVATION DIVISION			
Printed Name: Josh Russo		Approved by District Supervisor:		Signed By: 	
Title: HSE Coordinator		Approval Date: AUG 02 2012		Expiration Date:	
E-mail Address: jrusso@conchoresources.com		Conditions of Approval:		Attached <input type="checkbox"/>	
Date: 07/26/2012		Phone: 432-212-2399			

* Attach Additional Sheets If Necessary

Remediation per OCD Rules &
Guidelines. **SUBMIT REMEDIATION
PROPOSAL NOT LATER THAN:**

9/2/12

2RP-1244

Bratcher, Mike, EMNRD

From: Joshua Russo <jrusso@concho.com>
Sent: Thursday, July 26, 2012 1:27 PM
To: Bratcher, Mike, EMNRD
Subject: C-141 Initial/Final Report
Attachments: MYOX STATE 21 #9 TANK BATTERY -- DATE OF RELEASE -- 07-09-2012.pdf

Mr. Bratcher,

Please see attached a C-141 Initial/Final report for a release that occurred inside a lined facility.

Thank you,

Joshua Russo

HSE Coordinator
550 W. Texas Ave, Suite 100
Midland, Texas 79701
Phone: (432) 683-7443
Cell: (432) 212-2399
jrusso@conchoresources.com



CONFIDENTIALITY NOTICE: The information in this email may be confidential and/or privileged. If you are not the intended recipient or an authorized representative of the intended recipient, you are hereby notified that any review, dissemination or copying of this email and its attachments, if any, or the information contained herein, is prohibited. If you have received this email in error, please immediately notify the sender by return email and delete this email from your system. Thank you.

Bratcher, Mike, EMNRD

From: Michelle Mullins [MMullins@concho.com]
Sent: Monday, July 09, 2012 6:17 PM
To: Bratcher, Mike, EMNRD; Amos, James A; Gregston, Terry G
Cc: Joshua Russo
Subject: Myox 21 State Com #9H-Immediate Notification

Mr. Bratcher, Mr. Amos, Ms. Gregston:

At approximately 1:00 p.m. on July 9, 2012, a produced water release was discovered at the Myox 21 State Com #9H. Approximately 150 bbls of produced water was released inside the 40 mil lined facility. The release was caused by a broken 1 inch nipple on the filter pot. The filter pot has been removed from service and all free standing fluid has been recovered by vacuum truck. We will obtain more details and follow up with a C-141. GPS, legal description and driving directions are listed below:

N 32* 06.606 104* 06.058

Myox 21 State #9
Unit M, Sec. 21-T25S-R28E
660' FSL & 330' FWL
Eddy County, NM
API 30-015-37416

From Highway 285 (Pecos Highway), traveling south, turn west (right) at Mile Marker 8. Take first road to the right and next road back to the left into location.

Michelle Mullins
HSE Field Tech
2407 Pecos Avenue
P.O. Box 1630
Artesia, NM 88211-1630
Phone: (575)746-2010
Cell: (432) 934-1052
mmullins@conchoresources.com



CONFIDENTIALITY NOTICE: The information in this email may be confidential and/or privileged. If you are not the intended recipient or an authorized representative of the intended recipient, you are hereby notified that any review, dissemination or copying of this email and its attachments, if any, or the information contained herein, is prohibited. If you have received this email in error, please immediately notify the sender by return email and delete this email from your system. Thank you.

CONFIDENTIALITY NOTICE: The information in this email may be confidential and/or privileged. If you are not the intended recipient or an authorized representative of the intended recipient, you are hereby notified that any review, dissemination or copying of this email and its attachments, if any, or the information contained herein, is prohibited. If you have received this email in error, please immediately notify the sender by return email and delete this email from your system. Thank you.

Bratcher, Mike, EMNRD

From: Amos, James A [jamos@blm.gov]
Sent: Tuesday, July 10, 2012 6:30 AM
To: Michelle Mullins; Bratcher, Mike, EMNRD; Gregston, Terry G
Cc: Joshua Russo
Subject: RE: Myox 21 State Com #9H-Immediate Notification

This one's all Mike's. Thanks

From: Michelle Mullins [<mailto:MMullins@concho.com>]
Sent: Monday, July 09, 2012 6:17 PM
To: mike.bratcher@state.nm.us; Amos, James A; Gregston, Terry G
Cc: Joshua Russo
Subject: Myox 21 State Com #9H-Immediate Notification

Mr. Bratcher, Mr. Amos, Ms. Gregston:

At approximately 1:00 p.m. on July 9, 2012, a produced water release was discovered at the Myox 21 State Com #9H. Approximately 150 bbls of produced water was released inside the 40 mil lined facility. The release was caused by a broken 1 inch nipple on the filter pot. The filter pot has been removed from service and all free standing fluid has been recovered by vacuum truck. We will obtain more details and follow up with a C-141. GPS, legal description and driving directions are listed below:

N 32* 06.606 104* 06.058

Myox 21 State #9
Unit M, Sec. 21-T25S-R28E
660' FSL & 330' FWL
Eddy County, NM
API 30-015-37416

From Highway 285 (Pecos Highway), traveling south, turn west (right) at Mile Marker 8. Take first road to the right and next road back to the left into location.

Michelle Mullins
HSE Field Tech
2407 Pecos Avenue
P.O. Box 1630
Artesia, NM 88211-1630
Phone: (575)746-2010
Cell: (432) 934-1052
mmullins@conchoresources.com



CONFIDENTIALITY NOTICE: The information in this email may be confidential and/or privileged. If you are not the intended recipient or an authorized representative of the intended recipient, you are hereby notified that any review, dissemination or copying of this email and its attachments, if any, or the information contained herein, is prohibited. If you have received this email in error, please immediately notify the sender by return email and delete this email from your system. Thank you.

CONFIDENTIALITY NOTICE: The information in this email may be confidential and/or privileged. If you are not the intended recipient or an authorized representative of the intended recipient, you are hereby notified that

any review, dissemination or copying of this email and its attachments, if any, or the information contained herein, is prohibited. If you have received this email in error, please immediately notify the sender by return email and delete this email from your system. Thank you.