

District I
1625 N. French Dr., Hobbs, NM 88240
District II
1301 W. Grand Avenue, Artesia, NM 88210
District III
1000 Rio Brazos Road, Aztec, NM 87410
District IV
1220 S. St. Francis Dr., Santa Fe, NM 87505

State of New Mexico
Energy Minerals and Natural Resources
Oil Conservation Division
1220 South St. Francis Dr.
Santa Fe, NM 87505

Form C-141
Revised October 10, 2003

Submit 2 Copies to appropriate
District Office in accordance
with Rule 116 on back
side of form

Release Notification and Corrective Action




<u>7MLB/133655005</u>		OPERATOR		<input type="checkbox"/> Initial Report	<input checked="" type="checkbox"/> Final Report
Name of Company COG Operating LLC		Contact Pat Ellis			
Address 550 W. Texas, Suite 1300 Midland, Texas 79701		Telephone No. (432) 230-0077			
Facility Name Holder CB Federal Paddock Tank Battery		Facility Type Tank Battery			
Surface Owner Federal		Mineral Owner		Lease No. 30-015-20708	

LOCATION OF RELEASE

Unit Letter E	Section 17	Township 17-S	Range 30-E	Feet from the	North/South Line	Feet from the	East/West Line	County Eddy
-------------------------	----------------------	-------------------------	----------------------	---------------	------------------	---------------	----------------	-----------------------

Latitude N 32 50.138° Longitude W 103 59.951°

NATURE OF RELEASE

Type of Release: Produced fluid	Volume of Release 3 bbls oil 12 bbls produced water	Volume Recovered 1 bbl oil 10 bbls produced water
Source of Release Heater treater fire tube gasket	Date and Hour of Occurrence 11/13/2011	Date and Hour of Discovery 11/13/2011
Was Immediate Notice Given? <input type="checkbox"/> Yes <input checked="" type="checkbox"/> No <input checked="" type="checkbox"/> Not Required	If YES, To Whom?	
By Whom?	Date and Hour	
Was a Watercourse Reached? <input type="checkbox"/> Yes <input checked="" type="checkbox"/> No	If YES, Volume Impacting the Watercourse. N/A	
If a Watercourse was Impacted, Describe Fully.* N/A		
Describe Cause of Problem and Remedial Action Taken.* Heater treater fire tube gasket was leaking. The heater treater was isolated and the fire tube gasket has been repaired. The heater treater has been returned to service.		
Describe Area Affected and Cleanup Action Taken.* Tetra Tech inspected site and collected samples to define spills extent. Soil with elevated chloride concentrations was removed and hauled away to Controlled Recovery, Inc., Hobbs, NM. Site was then brought up to surface grade with clean backfill material. Tetra Tech prepared closure report and submitted to NMOCD for review.		
I hereby certify that the information given above is true and complete to the best of my knowledge and understand that pursuant to NMOCD rules and regulations all operators are required to report and/or file certain release notifications and perform corrective actions for releases which may endanger public health or the environment. The acceptance of a C-141 report by the NMOCD marked as "Final Report" does not relieve the operator of liability should their operations have failed to adequately investigate and remediate contamination that pose a threat to ground water, surface water, human health or the environment. In addition, NMOCD acceptance of a C-141 report does not relieve the operator of responsibility for compliance with any other federal, state, or local laws and/or regulations.		
Signature: 		OIL CONSERVATION DIVISION
Printed Name: Ike Tavarez (Agent for COG)		Approved by District Supervisor: 
Title: Project Manager		Approval Date: AUG 09 2012 Expiration Date: N/A
E-mail Address: ike.tavarez@tetrattech.com		Conditions of Approval: N/A Attached <input type="checkbox"/>
Date: 3-12-12 Phone: (432) 682-4559		

* Attach Additional Sheets If Necessary

2RA-964