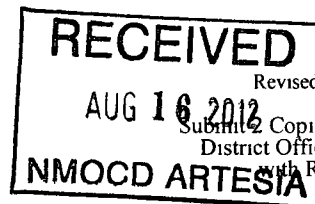


District I
1625 N French Dr, Hobbs, NM 88240
District II
1301 W Grand Avenue, Artesia, NM 88210
District III
1000 Rio Brazos Road, Aztec, NM 87410
District IV
1220 S St Francis Dr, Santa Fe, NM 87505

State of New Mexico
Energy Minerals and Natural Resources
Oil Conservation Division
1220 South St. Francis Dr.
Santa Fe, NM 87505



Form C-141
Revised October 10, 2003
Submit 2 Copies to appropriate
District Office in accordance
with Rule 116 on back
side of form

Release Notification and Corrective Action

NMLB/1215034852

OPERATOR

☐ Initial Report ☒ Final Report

| | | | |
|-----------------|----------------------------------|---------------|---------------------|
| Name of Company | Apache Corp. | Contact | Natalie Gladden |
| Address | P.O. Box 1849, Eunice, NM, 88231 | Telephone No. | (575) 390-4186 |
| Facility Name | Loco Federal #1 Central Battery | Facility Type | Production Facility |
| Surface Owner | Unknown | Mineral Owner | BLM |
| | | API No. | 30-015-30144 |

LOCATION OF RELEASE

| Unit Letter | Section | Township | Range | Feet from the | North/South Line | Feet from the | East/West Line | County |
|-------------|---------|----------|-------|---------------|------------------|---------------|----------------|--------|
| B | 21 | 17S | 30E | 990 | FNL | 2310 | FEL | Eddy |

Latitude _____ Longitude _____

NATURE OF RELEASE

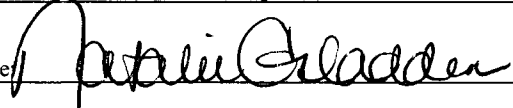


| | | | | | |
|-----------------------------|---|--|---------------|----------------------------|---------|
| Type of Release | Hydrocarbons | Volume of Release | 10 bbls | Volume Recovered | 9 bbls |
| Source of Release | "T" Connector | Date and Hour of Occurrence | 12/6/11 | Date and Hour of Discovery | 12/6/11 |
| Was Immediate Notice Given? | <input checked="" type="checkbox"/> Yes <input type="checkbox"/> No <input type="checkbox"/> Not Required | If YES, To Whom? | Mike Bratcher | | |
| By Whom? | Natalie Gladden | Date and Hour | 12/7/11 | 11 53 am | |
| Was a Watercourse Reached? | <input type="checkbox"/> Yes <input checked="" type="checkbox"/> No | If YES, Volume Impacting the Watercourse | | | |

If a Watercourse was Impacted, Describe Fully.*

Describe Cause of Problem and Remedial Action Taken.*
The "T" connector to the header from the circulating pump broke.

Describe Area Affected and Cleanup Action Taken.*
The leak affected the caliche pad within the facility containment. Impacted soils were removed to a NMOCD approved disposal facility. Soil samples were collected from the excavations and sent to a commercial laboratory for confirmation of chloride and TPH. The excavation was backfilled with clean caliche and leveled.

I hereby certify that the information given above is true and complete to the best of my knowledge and understand that pursuant to NMOCD rules and regulations all operators are required to report and/or file certain release notifications and perform corrective actions for releases which may endanger public health or the environment. The acceptance of a C-141 report by the NMOCD marked as "Final Report" does not relieve the operator of liability should their operations have failed to adequately investigate and remediate contamination that pose a threat to ground water, surface water, human health or the environment. In addition, NMOCD acceptance of a C-141 report does not relieve the operator of responsibility for compliance with any other federal, state, or local laws and/or regulations.

| | | |
|--|--|-----------------------------------|
| Signature:  | OIL CONSERVATION DIVISION | |
| Printed Name: Natalie Gladden | Signed By:  Approved by District Supervisor: | |
| Title: EH&S Environmental Tech | Approval Date: AUG 24 2012 | Expiration Date: <i>N/A</i> |
| E-mail Address: Natalie.gladden@apachecorp.com | Conditions of Approval: <i>N/A</i> | Attached <input type="checkbox"/> |
| Date: _____ Phone: (575) 390-4186 |  | |

* Attach Additional Sheets If Necessary

2RA-1131