

District I
1625 N French Dr, Hobbs, NM 88240
District II
1301 W Grand Avenue, Artesia, NM 88210
District III
1000 Rio Brazos Road, Aztec, NM 87410
District IV
1220 S St Francis Dr, Santa Fe, NM 87505

State of New Mexico
Energy Minerals and Natural Resources
Oil Conservation Division
1220 South St. Francis Dr.
Santa Fe, NM 87505

RECEIVED

OCT 18 2012

Form C-141
Revised October 10, 2003

NMOCD ARTESIA

Submit Copy to appropriate District Office in accordance with 19.15.29 NMAC

Release Notification and Corrective Action

nJMW1229741733

OPERATOR

☒ Initial Report ☐ Final Report



Name of Company: Linn Operating 269324	Contact: Joe Hernandez	
Address: 2130 W. Bender Hobbs, NM 88240	Telephone No.: 575-738-1739	
Facility Name: Turner B # 60	Facility Type: Injection	
Surface Owner: Federal	Mineral Owner: Federal	API No.: 3001505447

LOCATION OF RELEASE

Unit Letter	Section	Township	Range	Feet from the	North/South Line	Feet from the	East/West Line	County
K	29	17S	31E	1980	South	1980	West	Eddy

Latitude: 32.8037530192612 Longitude: -103.893970977208

NATURE OF RELEASE

Type of Release: Oil / Produced Water	Volume of Release: 60 bbls / 196 bbls	Volume Recovered: 25 bbls / 15 bbls
Source of Release: Steel pipeline	Date and Hour of Occurrence: 10/15/2012 8am	Date and Hour of Discovery: 10/15/2012 8:30am
Was Immediate Notice Given? <input checked="" type="checkbox"/> Yes <input type="checkbox"/> No <input type="checkbox"/> Not Required	If YES, To Whom? Randy Dade- NM OCD Terry Gregston-BLM	
By Whom? Gary Wink	Date and Hour 10/15/2012 10am	
Was a Watercourse Reached? <input type="checkbox"/> Yes <input checked="" type="checkbox"/> No	If YES, Volume Impacting the Watercourse	
If a Watercourse was Impacted, Describe Fully.*:		
Describe Cause of Problem and Remedial Action Taken.*: 2x6 inch nipple on header in front of 2" transition was under dirt and corroded, causing to blow a hole on nipple. Sucked up all standing water inside dike area, and along road where it ran off dike.		
Describe Area Affected and Cleanup Action Taken.* : Spill ran north of header and west to dike and washed out dike, ran southwest along lease road and fingered off onto pasture. It ran 180ft onto first trail and 250ft onto second trail into pasture. Average footage was 1,126X12. THIS HAPPEND AT BATTERY NOT WELL HEAD. Further remedial action pending.		
I hereby certify that the information given above is true and complete to the best of my knowledge and understand that pursuant to NMOCD rules and regulations all operators are required to report and/or file certain release notifications and perform corrective actions for releases which may endanger public health or the environment. The acceptance of a C-141 report by the NMOCD marked as "Final Report" does not relieve the operator of liability should their operations have failed to adequately investigate and remediate contamination that pose a threat to ground water, surface water, human health or the environment. In addition, NMOCD acceptance of a C-141 report does not relieve the operator of responsibility for compliance with any other federal, state, or local laws and/or regulations.		
Signature: 	OIL CONSERVATION DIVISION	
Printed Name: Joe Hernandez	Signed By 	
Title: Production Foreman	Approved by District Supervisor: OCT 23 2012	Expiration Date:
E-mail Address: jhernandez@linenergy.com	Approval Date:	Attached <input type="checkbox"/>
Date: 10/18/2012 Phone: 575-942-9492	Conditions of Approval:	

* Attach Additional Sheets If Necessary


Remediation per OCD Rules &
Guidelines. **SUBMIT REMEDIATION
PROPOSAL NOT LATER THAN:**
Nov. 23, 2012

2RP-1335

Bratcher, Mike, EMNRD

From: Dade, Randy, EMNRD
Sent: Thursday, October 18, 2012 8:11 AM
To: Bratcher, Mike, EMNRD
Subject: FW: Linn- Initial C-141 Turner B 60
Attachments: Turner B 60 10-15-12.pdf

From: Theresa McCracken [<mailto:TMcCracken@linnenergy.com>]
Sent: Thursday, October 18, 2012 7:57 AM
To: Dade, Randy, EMNRD; Terry Gregston (tgregsto@blm.gov)
Cc: Daniel Frick; Chris Golding; Terry Callahan; Nancy Fitzwater; Ron Ragland; Joe Hernandez; Gary Wink
Subject: Linn- Initial C-141 Turner B 60



Please find attached the initial C-141 for the above referenced location.

Thank you,



Theresa McCracken
2130 W Bender
Hobbs, NM 88240
T: 575-738-1739 / F: 575-738-1740
tmccracken@linnenergy.com

This electronic message, together with any attachments, contains information from LINN Energy that may be confidential and intended solely for the use of the addressee only. If you are not the intended recipient, please note that any disclosure, dissemination, distribution or copying of this message, or any attachment, is strictly prohibited. Also, please notify the original sender by return e-mail and delete the message, along with any attachments, from your computer. Finally, the recipient should check this email and any attachments for the presence of viruses. The organization accepts no liability for any damage caused by any virus transmitted by this email.