

DATE IN 11-7-12	SUSPENSE MA	ENGINEER DB	LOGGED IN 11-7	TYPE NSL	APP NO. PDKB(231257793
-----------------	-------------	-------------	----------------	----------	------------------------

ABOVE THIS LINE FOR DIVISION USE ONLY

NEW MEXICO OIL CONSERVATION DIVISION
 - Engineering Bureau -
 1220 South St. Francis Drive, Santa Fe, NM 87505



Huntington Energy LLC
Canyon Largo V#513

ADMINISTRATIVE APPLICATION CHECKLIST

THIS CHECKLIST IS MANDATORY FOR ALL ADMINISTRATIVE APPLICATIONS FOR EXCEPTIONS TO DIVISION RULES AND REGULATIONS WHICH REQUIRE PROCESSING AT THE DIVISION LEVEL IN SANTA FE

Application Acronyms:

[NSL-Non-Standard Location] [NSP-Non-Standard Proration Unit] [SD-Simultaneous Dedication]
[DHC-Downhole Commingling] [CTB-Lease Commingling] [PLC-Pool/Lease Commingling]
[PC-Pool Commingling] [OLS - Off-Lease Storage] [OLM-Off-Lease Measurement]
[WFX-Waterflood Expansion] [PMX-Pressure Maintenance Expansion]
[SWD-Salt Water Disposal] [IPI-Injection Pressure Increase]
[EOR-Qualified Enhanced Oil Recovery Certification] [PPR-Positive Production Response]

- [1] **TYPE OF APPLICATION** - Check Those Which Apply for [A]
 [A] Location - Spacing Unit - Simultaneous Dedication
☒ NSL ☐ NSP ☐ SD

Check One Only for [B] or [C]

- [B] Commingling - Storage - Measurement
☐ DHC ☐ CTB ☐ PLC ☐ PC ☐ OLS ☐ OLM

- [C] Injection - Disposal - Pressure Increase - Enhanced Oil Recovery
☐ WFX ☐ PMX ☐ SWD ☐ IPI ☐ EOR ☐ PPR

- [D] Other: Specify _____

- [2] **NOTIFICATION REQUIRED TO:** - Check Those Which Apply, or Does Not Apply

- [A] ☐ Working, Royalty or Overriding Royalty Interest Owners
 [B] ☒ Offset Operators, Leaseholders or Surface Owner
 [C] ☐ Application is One Which Requires Published Legal Notice
 [D] ☒ Notification and/or Concurrent Approval by BLM or SLO
U.S. Bureau of Land Management - Commissioner of Public Lands, State Land Office
 [E] ☐ For all of the above, Proof of Notification or Publication is Attached, and/or,
 [F] ☒ Waivers are Attached

- [3] **SUBMIT ACCURATE AND COMPLETE INFORMATION REQUIRED TO PROCESS THE TYPE OF APPLICATION INDICATED ABOVE.**

- [4] **CERTIFICATION:** I hereby certify that the information submitted with this application for administrative approval is **accurate** and **complete** to the best of my knowledge. I also understand that **no action** will be taken on this application until the required information and notifications are submitted to the Division.

Note: Statement must be completed by an individual with managerial and/or supervisory capacity.

Catherine Smith
 Print or Type Name

Catherine Smith
 Signature

Regulatory
 Title

10/30/2012
 Date

csmith@huntingtonenergy.com
 e-mail Address

6706

2012 NOV -7 A 11:05
 RECEIVED OGD



November 5, 2012

New Mexico Oil Conservation Division
1220 S. Saint Francis Dr.
Santa Fe, NM 87505

Attn: Mr. Will Jones

RE: Non-Standard Location Application
Canyon Largo Unit #513
SE/4, Sec 33-T25N-R7W
Rio Arriba Co., NM

RECEIVED OGD
2012 NOV -7 A 11:05

Dear Mr. Jones:

Huntington Energy, L.L.C. requests approval for Non-Standard Location for the above referenced well. Enclosed is the information necessary for Non-Standard Location approval. Copies of the application are being sent to Burlington Resources and to the Bureau of Land Management. If there is any additional information needed, please contact me at (405) 840-9876 ext. 129.

Thank you!

Sincerely,

A handwritten signature in cursive script that reads 'Catherine Smith'.

Catherine Smith
Regulatory

Huntington Energy, L.L.C.
908 N.W. 71st St.
Oklahoma City, OK 73116
(405) 840-9876 – Office (405) 840-2011 - Fax

Canyon Largo Unit #513 Non-Standard Location

Location: 505' FSL & 158' FEL
SE/4 Sec 33, T25N-R7W, Rio Arriba County, NM

The Application for Permit to Drill for the Canyon Largo Unit #513 has been submitted for approval to the Bureau of Land Management on October 18, 2012. The well is located 505' FSL & 158' FEL. The original location was for 330' FSL & 330' FEL, but at on-sites, archaeological issues were found. Therefore, the location was moved. Per NMOCD location requirements, the well is too close to the outer boundary of the quarter section. The location is non-standard due to archaeological issues. Therefore, the CLU #513 will need a Non-Standard Location approval.

Operators Affected:

Burlington Resources Oil & Gas Company, LP
P.O. Box 4289
Farmington, NM 87499

*Notification: Designation of Agent from Burlington Resources is attached with application. Notice has been sent.

District I
1625 N. French Dr., Hobbs, NM 88240
Phone: (575) 393-6161 Fax: (575) 393-0720
District II
811 S. First St., Artesia, NM 88210
Phone: (575) 748-1283 Fax: (575) 748-9720
District III
1000 Rio Brazos Road, Aztec, NM 87410
Phone: (505) 334-6178 Fax: (505) 334-6170
District IV
1220 S. St. Francis Dr., Santa Fe, NM 87505
Phone: (505) 476-3460 Fax: (505) 476-3462

State of New Mexico
Energy, Minerals & Natural Resources Department
OIL CONSERVATION DIVISION
1220 South St. Francis Dr.
Santa Fe, NM 87505

Form C-102
Revised August 1, 2011
Submit one copy to
appropriate
District Office

☐ AMENDED REPORT

WELL LOCATION AND ACREAGE DEDICATION PLAT

¹ API Number		² Pool Code 71599		³ Pool Name Basin Dakota	
⁴ Property Code 32660		⁵ Property Name CANYON LARGO UNIT			⁶ Well Number 513
⁷ OGRID No. 208706		⁸ Operator Name HUNTINGTON ENERGY, LLC			⁹ Elevation 6986'

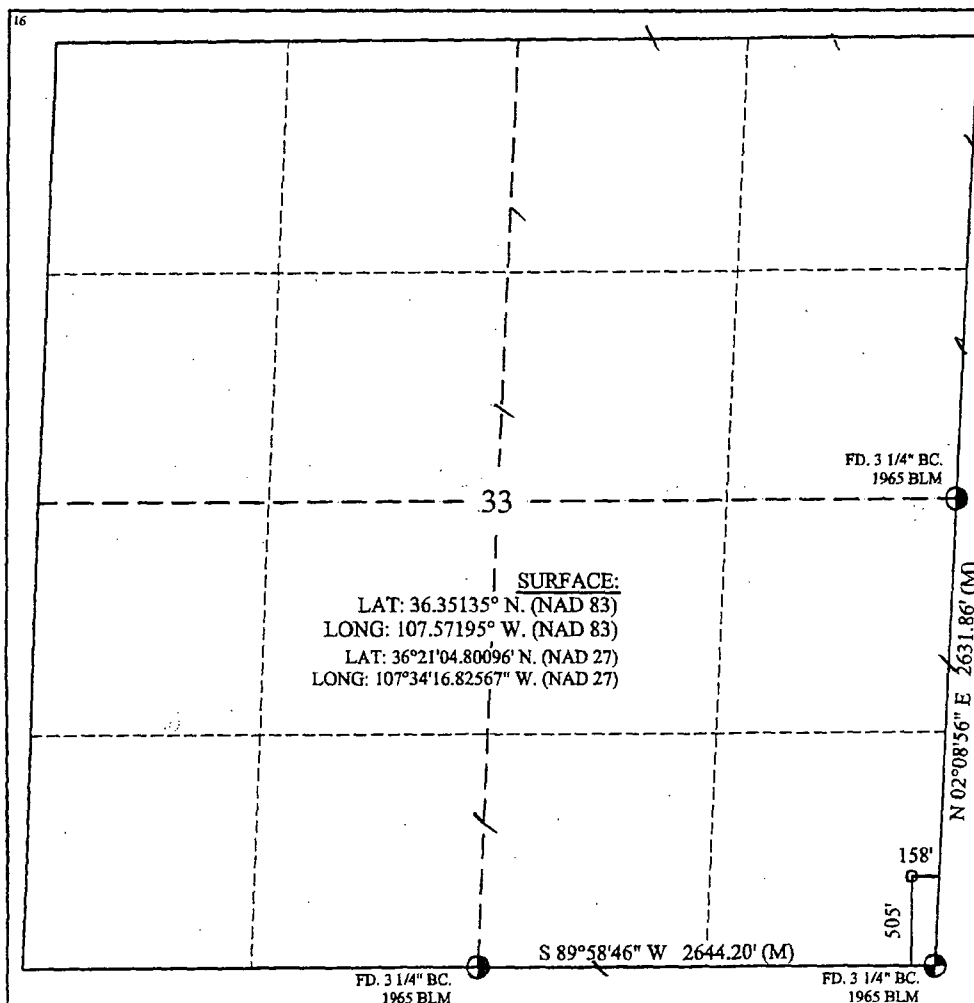
¹⁰ Surface Location

UL or lot no. P	Section 33	Township 25-N	Range 7-W	Lot Idn	Feet from the 505	North/South line SOUTH	Feet from the 158	East/West line EAST	County RIO ARriba
--------------------	---------------	------------------	--------------	---------	----------------------	---------------------------	----------------------	------------------------	----------------------

¹¹ Bottom Hole Location If Different From Surface

UL or lot no.	Section	Township	Range	Lot Idn	Feet from the	North/South line	Feet from the	East/West line	County
¹² Dedicated Acres E/320			¹³ Joint or Infill		¹⁴ Consolidation Code		¹⁵ Order No.		

No allowable will be assigned to this completion until all interest have been consolidated or a non-standard unit has been approved by the division.



OPERATOR CERTIFICATION

I hereby certify that the information contained herein is true and complete to the best of my knowledge and belief, and that this organization either owns a working interest or unleased mineral interest in the land including the proposed bottom hole location or has a right to drill this well at this location pursuant to a contract with an owner of such a mineral or working interest, or to a voluntary pooling agreement or a compulsory pooling order heretofore entered by the division.

Catherine Smith 10/18/12
Signature Date

Catherine Smith

Printed Name

csmith@huntingtonenergy.com

E-mail Address

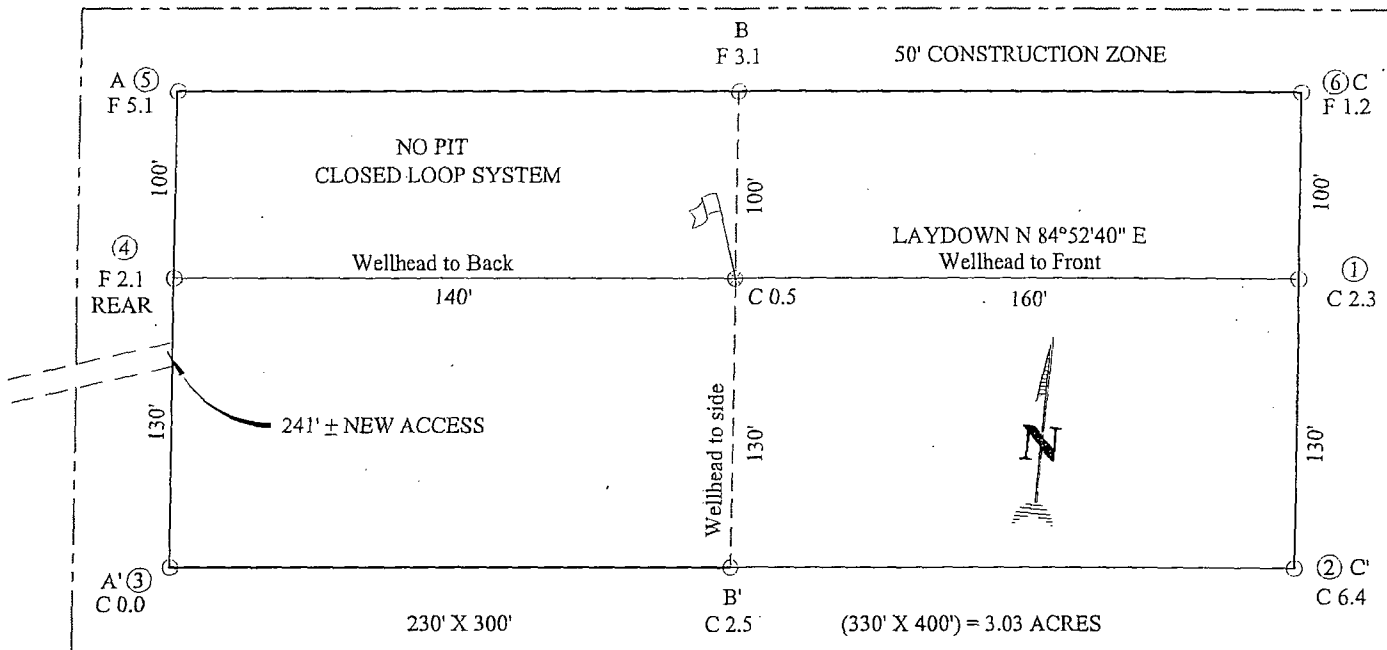
18 SURVEYOR CERTIFICATION

I hereby certify that the well location shown on this plat was plotted from field notes of actual surveys made by me or under my supervision, and that the same is true and correct to the best of my belief.

JUL 25, 2012
Date of Survey
Signature and Seal of Registered Professional Surveyor
Certificate Number

HUNTINGTON ENERGY, LLC
 CANYON LARGO UNIT No. 513, 505 FSL 158 FEL
 SECTION 33, T-25-N, R-7-W, N.M.P.M., RIO ARriba COUNTY, N.M.
 GROUND ELEVATION: 6986', DATE: JULY 23, 2012

NAD 83
 LAT: = 36.35135° N
 LONG: = 107.57195° W
 NAD 27
 LAT: = 36°21'04.80096" N
 LONG: = 107°34'16.82567" W



NOTE:

DAGGETT ENTERPRISES, INC. IS NOT LIABLE FOR
 UNDERGROUND UTILITIES OR PIPELINES. NEW MEXICO
 ONE CALL TO BE NOTIFIED 48 HOURS PRIOR TO
 EXCAVATION OR CONSTRUCTION.

ELEV. A-A'

C/L

7,000				
6,990				
6,980				
6,970				

ELEV. B-B'

C/L

7,000				
6,990				
6,980				
6,970				

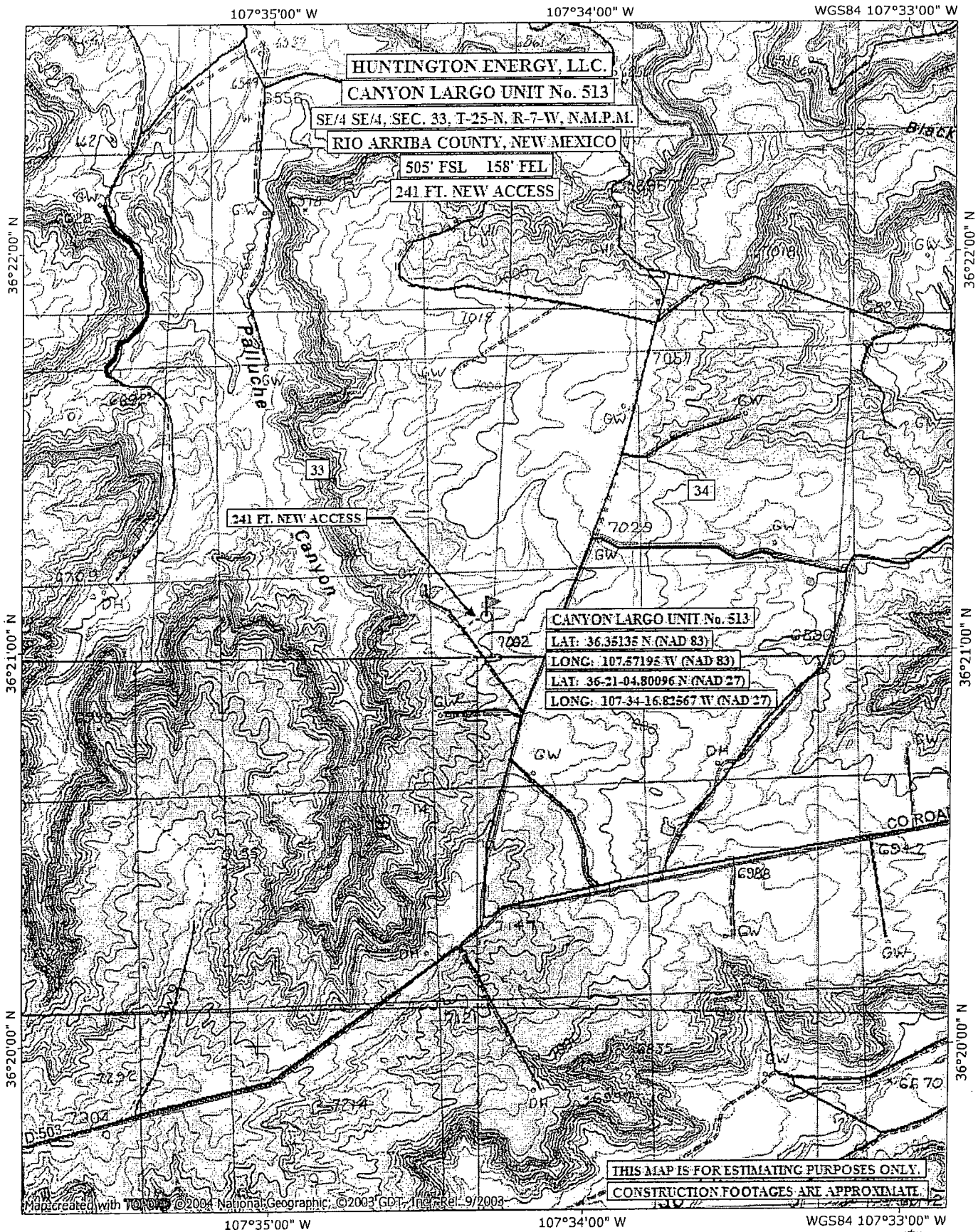
ELEV. C-C'

C/L

7,000				
6,990				
6,980				
6,970				

NOTE: CONTRACTOR SHOULD CALL ONE-CALL FOR LOCATION OF ANY MARKED OR UNMARKED BURIED PIPELINES OR CABLES ON WELL PAD AND OR ACCESS ROAD AT LEAST TWO (2) WORKING DAYS PRIOR TO CONSTRUCTION.

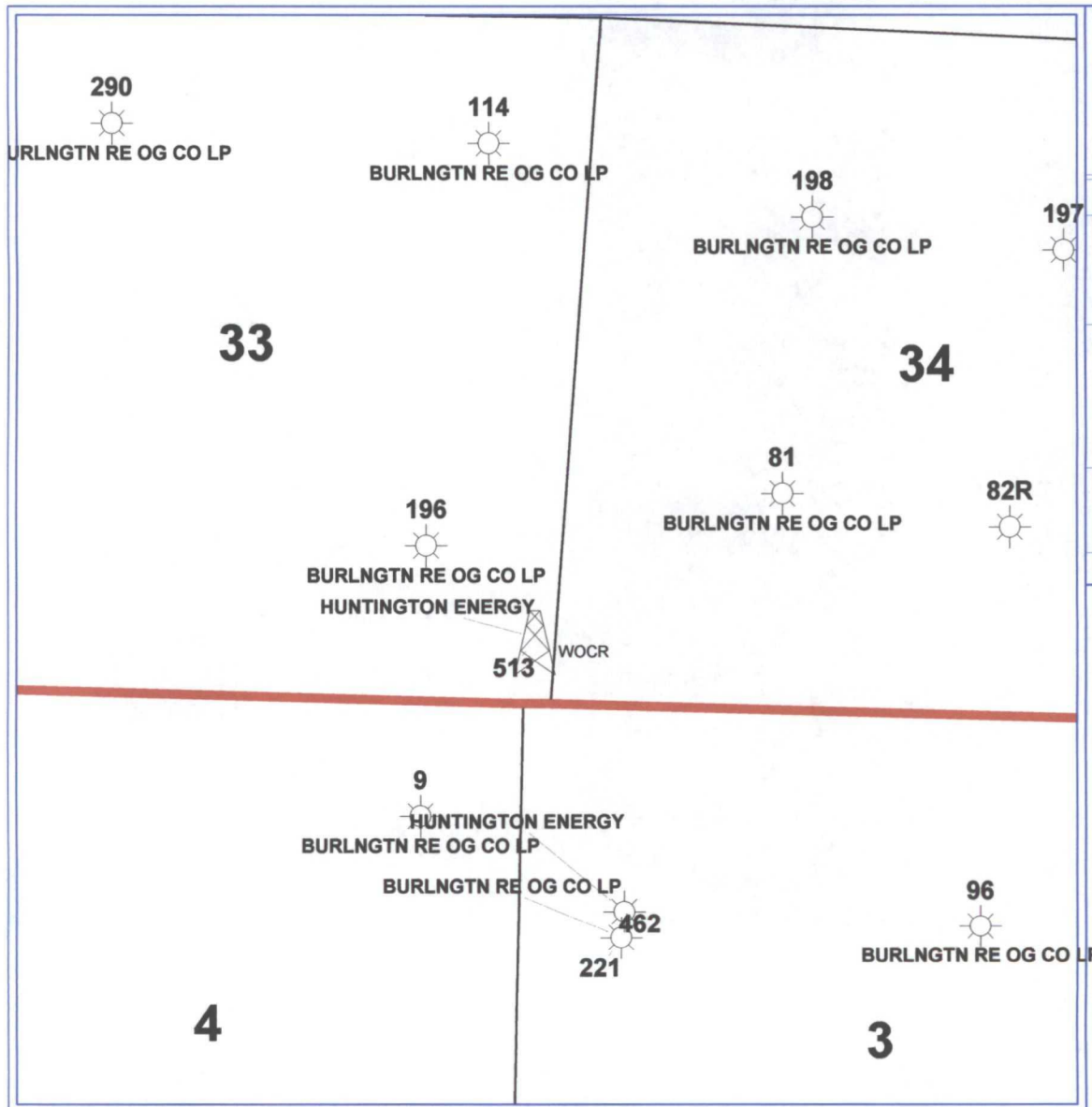
REVISION:	DATE:	REVISED BY:
<p>Daggett Enterprises, Inc. Surveying and Oil Field Services P.O. Box 510 Farmington, NM 87499 Phone (505) 328-1772 Fax (505) 328-6019 New Mexico L.S. No. 8864</p>		
CADFILE: HTG116.CF8	DATE: 7/26/12	
DRAWN BY: G.V.	DATE: 7/26/12	
ROWP: HTG116		



NATIONAL
GEOGRAPHIC

0.0 0.5 miles
0.0 0.5 1.0 km

10 1/2°
10/09/12



HUNTINGTON ENERGY

CANYON LARGO 513



POSTED WELL DATA

Well Number



Operator



WELL SYMBOLS

Well Derrick
Gas Well

October 31, 2012



October 30, 2012

Burlington Resources, Inc.
P.O. Box 4289
Farmington, NM 87499

Attn: Dawn Howell

Re: Canyon Largo Unit #513
SE/4, Sec 33-T25N-R7W
505' FSL & 158' FEL
Rio Arriba Co., NM

Dear Ms. Howell:

Huntington Energy, L.L.C. is filing for Non-Standard Location for the above referenced well with the New Mexico Oil Conservation Division. Due to archaeological issues at the location, it was necessary to locate the well at a non-standard location. Burlington Resources is the only offset operator to this well.

Therefore, Huntington Energy, L.L.C. respectfully requests Burlington Resources Oil and Gas Company/ConocoPhillips Company's approval of the Canyon Largo Unit #513 non-standard location for this proposed Dakota well, described above, and waive any objections thereto. If you agree, please signify your approval by executing below, and returning this waiver to my attention.

Thank you.

Sincerely,

A handwritten signature in black ink, appearing to read 'David M. Herritt', written over a horizontal line.

David M. Herritt
Member

Burlington Resources Oil & Gas Company LP
By BROG GP the, its sole General Partner

By: A handwritten signature in black ink, appearing to read 'Patrick H. Noah', written over a horizontal line.
Patrick H. Noah, Attorney-in-Fact TS



HUNTINGTON
ENERGY, L.L.C.

311 W. 21st Street
Oklahoma City, OK 73101

CERTIFIED MAIL

7006 2760 0003 6747 4539

SENDER: COMPLETE THIS SECTION		COMPLETE THIS SECTION ON DELIVERY	
<p>■ Complete items 1, 2, and 3. Also complete item 4 if Restricted Delivery is desired.</p> <p>■ Print your name and address on the reverse so that we can return the card to you.</p> <p>■ Attach this card to the back of the mailpiece, or on the front if space permits.</p> <p>1. Article Addressed to: <i>Bureau of Land Management Oil & Gas Division 6251 College Blvd., Suite A Farmington, NM 87402</i></p>		<p>A. Signature <input checked="" type="checkbox"/> Agent <input type="checkbox"/> Addressee</p> <p>B. Received by (Printed Name) C. Date of Delivery</p> <p>D. Is delivery address different from item 1? <input type="checkbox"/> Yes If YES, enter delivery address below: <input type="checkbox"/> No</p>	
<p>2. Article Number (Transfer from service label) 7006 2760 0003 6747 4539</p> <p>PS Form 3811, February 2004</p>		<p>3. Service Type <input type="checkbox"/> Certified Mail <input type="checkbox"/> Express Mail <input type="checkbox"/> Registered <input type="checkbox"/> Return Receipt for Merchandise <input type="checkbox"/> Insured Mail <input type="checkbox"/> C.O.D.</p> <p>4. Restricted Delivery? (Extra Fee) <input type="checkbox"/> Yes</p>	

102595-02-M-1540

Domestic Return Receipt

Bureau of Land Management
Oil & Gas Division
6251 College Blvd., Suite A
Farmington, NM 87402

CERTIFIED MAIL™



908 N.W. 71st Street
Oklahoma City, OK 73116

7006 2760 0003 6747 4522

COMPLETE THIS SECTION ON DELIVERY

A. Signature X		<input type="checkbox"/> Agent <input type="checkbox"/> Addressee
B. Received by (Printed Name)	C. Date of Delivery	
D. Is delivery address different from item 1? <input type="checkbox"/> Yes <input type="checkbox"/> No If YES, enter delivery address below:		
3. Service Type <input checked="" type="checkbox"/> Certified Mail <input type="checkbox"/> Express Mail <input checked="" type="checkbox"/> Registered <input checked="" type="checkbox"/> Return Receipt for Merchandise <input type="checkbox"/> Insured Mail <input type="checkbox"/> C.O.D.		
4. Restricted Delivery? (Extra Fee) <input type="checkbox"/> Yes <input type="checkbox"/> No		

SENDER: COMPLETE THIS SECTION

- Complete items 1, 2, and 3. Also complete item 4 if Restricted Delivery is desired.
- Print your name and address on the reverse so that we can return the card to you.
- Attach this card to the back of the mailpiece, or on the front if space permits.

1. Article Addressed to:
Burlington Resources
Attn: Patsy Clugston
3401 E. 30th St.
Farmington, NM 87402-8807

2. Article Number (Transfer from service label)	7006 2760 0003 6747 4522
PS Form 3811, February 2004	
Domestic Return Receipt	
102595-02-M-1540	

Burlington Resources
Attn: Patsy Clugston
3401 E. 30th St.
Farmington, NM 87402-8807

Brooks, David K., EMNRD

From: Brooks, David K., EMNRD
Sent: Wednesday, November 07, 2012 4:13 PM
To: 'csmith@huntingtonenergy.com'
Subject: Canyon Largo Unit #513; NSL Application

Dear Ms. Smith

Please be advised that you will need to re-notice the offset operator because the letter attached to your application does not contain the admonition required by Division Rule 19.15.15.13.D NMAC to the effect that "if they have any objection they shall file it in writing with the division within 20 days from the date the division receives the application"

Please send a notice containing the required admonition and furnish a copy thereof to us.

Sincerely

David K. Brooks

Brooks, David K., EMNRD

From: Brooks, David K., EMNRD
Sent: Thursday, November 08, 2012 9:02 AM
To: 'Cathy Smith'
Subject: RE: Canyon Largo Unit #513; NSL Application

Dear Ms. Smith

Thank you for calling this to my attention. I did not notice that you had filed a signed waiver letter from Burlington.

You are quite correct: The signed waiver letter obviates the need to comply with the other notice provisions.

Sincerely

David K. Brooks

From: Cathy Smith [<mailto:Csmith@huntingtonenergy.com>]
Sent: Wednesday, November 07, 2012 4:52 PM
To: Brooks, David K., EMNRD
Subject: Re: Canyon Largo Unit #513; NSL Application

Is it still necessary if they signed the NSL waiver letter (Huntington letterhead signed by Burlington) that was filed with the application? Is that the letter you are referencing below? I will be out of the office tomorrow but will send another notice to them if necessary. Thank you! Have a great evening.

Sent from my iPhone

On Nov 7, 2012, at 5:10 PM, "Brooks, David K., EMNRD" <david.brooks@state.nm.us> wrote:

Dear Ms. Smith

Please be advised that you will need to re-notice the offset operator because the letter attached to your application does not contain the admonition required by Division Rule 19.15.15.13.D NMAC to the effect that "if they have any objection they shall file it in writing with the division within 20 days from the date the division receives the application"

Please send a notice containing the required admonition and furnish a copy thereof to us.

Sincerely

David K. Brooks