

PKRV0234656309

DHC WVS NA

District I  
625 N. French Drive, Hobbs, NM 88240

State of New Mexico

Form C-107A

Revised May 15, 2000

District II  
811 South First Street, Artesia, NM 88210

Energy, Minerals, and Natural Resources Department

OIL CONSERVATION DIVISION

APPLICATION TYPE

District III  
1000 Rio Brazos Road, Aztec, NM 87410

DEC 12 2002

2040 South Pacheco

☒ Single Well

District IV  
2040 South Pacheco, Santa Fe, NM 87505

Santa Fe, New Mexico 87505

☒ Established Pre-Approved Pools

EXISTING WELLBORE

☒ Yes ☐ No

APPLICATION FOR DOWNHOLE COMMINGLING

Saga Petroleum LLC

415 W. Wall, Suite 1900, Midland, TX 79701

Operator

Address

CONOCO STATE

3

J-33-18S -38E

Lea

Lease

Well No.

Unit Letter-Section-Township-Range

County

OGRID No. 148967 Property Code 20281 API No. 30-025-35961 Lease Type ☐ Federal ☒ State ☐ Fee

DATA ELEMENT	UPPER ZONE	INTERMEDIATE ZONE	LOWER ZONE
Pool Name	Wildcat Tubb		Hobbs Drinkard
Pool Code	96946		31730
Top and Bottom of Pay Section (Perforated or Open-Hole Interval)	6406'-6573'		6806'- 6933'
Method of Production (Flowing of Artificial Lift)	Flw'g		Flw'g
Bottomhole Pressure (Note: Pressure data will not be required if the bottom perforation in the lower zone is within 150% of the depth of the top perforation in the upper zone)	612		731
Oil Gravity or Gas BTU (Degree API or Gas BTU)	BTU 1206		BTU 1.159
Producing, Shut-in or New Zone	Prod - New zone		SI while testing Tubb
Date and Oil/Gas/Water Rates of Last Production (Note: For new zones with no production history, applicant shall be required to attach production estimates and supporting data.)	Date: 12/08/2001 Rates: 402 MCFGPD	Date: Rates:	Date: 10/29/2002 Rates: 348MCF
Fixed Allocation Percentage (Note: If allocation is based upon something other than current or past production, supporting data or explanation will be required.)	Oil Gas 70 % 54 %	Oil Gas % %	Oil Gas 30 % 46 %

ADDITIONAL DATA

Are all working, royalty and overriding royalty interests identical in all commingling zones?  
If not, have all working royalty and overriding royalty interest owners been notified by certified mail?

Yes ☒ No ☐  
Yes ☐ No ☐

Are all produced fluids from all commingling zones compatible with each other?

Yes ☒ No ☐

Will commingling decrease the value of production?

Yes ☐ No ☒

If this well is on, or communitized with, state or federal lands, has either the Commissioner of Public Lands or the United States Bureau of Land Management been notified in writing of this application?

Yes ☐ No ☐

NMOCD Reference Case No. applicable to this well: \_\_\_\_\_

Attachments:

- C-102 for each zone to be commingled showing its spacing unit and acreage dedication.
- Production curve for each zone for at least one year. (If not available, attach explanation.)
- For zones with no production history, estimated production rates and supporting data.
- Data to support allocation method or formula.
- Notification list of working, royalty and overriding royalty interests for uncommon interest cases.
- Any additional statements, data or documents required to support commingling.

Pre-Approved Pools

If application is to establish Pre-Approved Pools, the following additional information will be required:

- List of other orders approving downhole commingling within the proposed Pre-Approved Pools
- List of all operators within the proposed Pre-Approved Pools
- Proof that all operators within the proposed Pre-Approved Pools were provided notice of this application.
- Bottomhole pressure data.

I hereby certify that the information above is true and complete to the best of my knowledge and belief.

SIGNATURE Bonnie Husband TITLE Production Analyst DATE 12/09/2002

TYPE OR PRINT NAME Bonnie Husband TELEPHONE NO. (915)684-4293

District I  
1625 N. French Dr., Hobbs, NM 88240

District II  
811 South First, Artesia, NM 88210

District III  
1000 Rio Brazos Rd., Aztec, NM 87410

District IV  
2040 South Pacheco, Santa Fe, NM 87505

State of New Mexico  
Energy, Minerals & Natural Resources Department

OIL CONSERVATION DIVISION  
2040 South Pacheco  
Santa Fe, NM 87505

Form C-102  
Revised August 15, 2000

Submit to Appropriate District Office  
State Lease - 4 Copies  
Fee Lease - 3 Copies

☐ AMENDED REPORT

WELL LOCATION AND ACREAGE DEDICATION PLAT

1 API Number 30-025-35961		2 Pool Code 96946		3 Pool Name Wildcat Tubb	
4 Property Code 20363		5 Property Name Conoco State			6 Well Number 3
7 OGRID No. 148967		8 Operator Name Saga Petroleum LLC			9 Elevation 3639' Gr

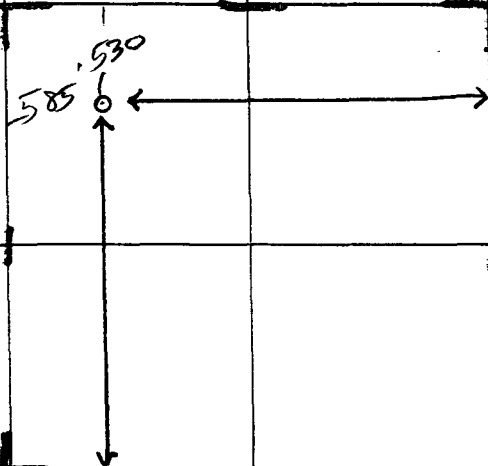

10 Surface Location

UL or lot no. J	Section 33	Township 18S	Range 38E	Lot Idn	Feet from the 2110	North/South line S	Feet from the 2055	East/West line E	County LEA
--------------------	---------------	-----------------	--------------	---------	-----------------------	-----------------------	-----------------------	---------------------	---------------

11 Bottom Hole Location If Different From Surface

UL or lot no.	Section	Township	Range	Lot Idn	Feet from the	North/South line	Feet from the	East/West line	County
12 Dedicated Acres 160		13 Joint or Infill		14 Consolidation Code		15 Order No.			

NO ALLOWABLE WILL BE ASSIGNED TO THIS COMPLETION UNTIL ALL INTERESTS HAVE BEEN CONSOLIDATED OR  
NON-STANDARD UNIT HAS BEEN APPROVED BY THE DIVISION

16		17 OPERATOR CERTIFICATION I hereby certify that the information contained herein is true and complete to the best of my knowledge and belief.  Signature Bonnie Husband Printed Name Production Analyst Title 12/09/2002 Date	
		18 SURVEYOR CERTIFICATION I hereby certify that the well location shown on this plat was plotted from field notes of actual surveys made by me or under my supervision, and that the same is true and correct to the best of my belief.  Date of Survey Signature and Seal of Professional Surveyor:  Certificate Number	

DISTRICT I  
P.O. Box 1000, Hobbs, NM 88241-1000

DISTRICT II  
P.O. Drawer 22, Aramco, NM 88211-0710

DISTRICT III  
1000 Rio Brazos Rd., Artes, NM 87410

DISTRICT IV  
P.O. Box 2088, Santa Fe, N.M. 87504-2088

State of New Mexico  
Energy, Minerals and Natural Resources Department

OIL CONSERVATION DIVISION  
P.O. Box 2088  
Santa Fe, New Mexico 87504-2088

Form C-102  
Revised February 10, 1994  
Submit to Appropriate District Office  
State Lease - 4 Copies  
Fee Lease - 3 Copies

WELL LOCATION AND ACREAGE DEDICATION PLAT

AMENDED REPORT

API Number 30-025- 35961	Pool Code 31730	Pool Name HOBBS DRINKARD	Well Number 3
Property Code 20281	Property Name CONOCO STATE		Elevation 3639'
OGRID No. 148967	Operator Name SAGA PETROLEUM LLC		

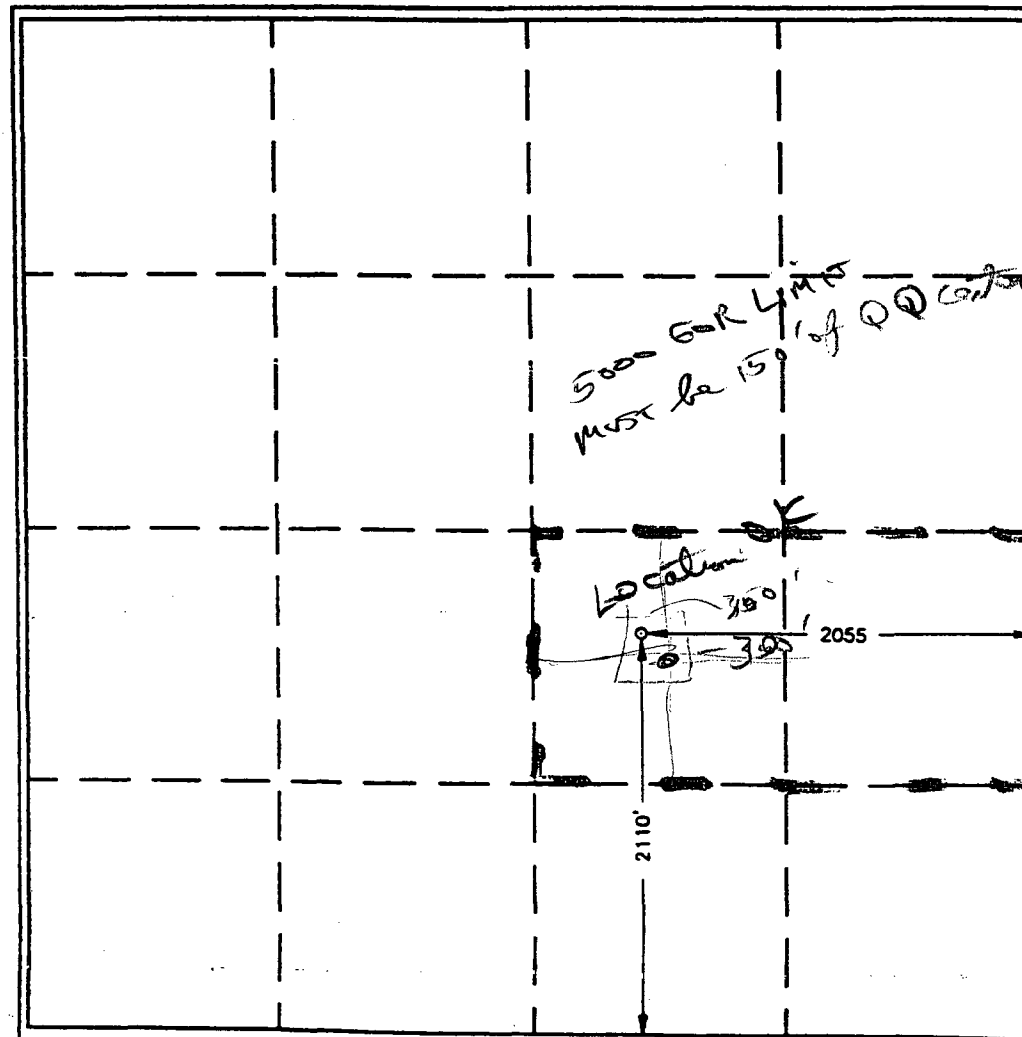
Surface Location

UL or lot No.	Section	Township	Range	Lot Idn	Feet from the	North/South line	Feet from the	East/West line	County
J	33	18-S	38-E		2110	SOUTH	2055	EAST	LEA

Bottom Hole Location If Different From Surface

UL or lot No.	Section	Township	Range	Lot Idn	Feet from the	North/South line	Feet from the	East/West line	County
Dedicated Acres 80	Joint or Infill	Consolidation Code	Order No.						

NO ALLOWABLE WILL BE ASSIGNED TO THIS COMPLETION UNTIL ALL INTERESTS HAVE BEEN CONSOLIDATED  
OR A NON-STANDARD UNIT HAS BEEN APPROVED BY THE DIVISION



OPERATOR CERTIFICATION

I hereby certify the the information  
contained herein is true and complete to the  
best of my knowledge and belief.

*Bonnie Husband*  
Signature Bonnie Husband

Printed Name Production Analyst

Title July 17, 2002

Date

SURVEYOR CERTIFICATION

I hereby certify that the well location shown  
on this plat was plotted from field notes of  
actual surveys made by me or under my  
supervision, and that the same is true and  
correct to the best of my belief.

JULY 15, 2002

Date Surveyed EIDSON AWB  
Signature & Seal of  
Professional Surveyor

*Barry E. Edmon* 7/15/02  
02.11.0526

Certificate No. RONALD J. EIDSON 3239  
GARY EIDSON 12841

**To: Michael Stogner**

Via facsimile 505/476-3462

**Date:** Jan 8, 2003

**FROM:** Bonnie Husband - Saga Petroleum

**SUBJECT:** No. pKRVO-235835106

Amended C-102 (Hobbs Drinkard Pool acreage dedication) - 2-facsimile copies - hard copy will be mailed with other information requested in your letter of December 27, 2002.

Amended C-102 mailed to Hobbs OCD office this date.

District I  
1625 N. French Dr., Hobbs, NM 88240  
District II  
811 South First, Artesia, NM 88210  
District III  
1000 Rio Brazos Rd., Aztec, NM 87410  
District IV  
2040 South Pacheco, Santa Fe, NM 87505

State of New Mexico  
Energy, Minerals & Natural Resources Department

Form C-102  
Revised August 15, 2000

OIL CONSERVATION DIVISION  
2040 South Pacheco  
Santa Fe, NM 87505

Submit to Appropriate District Office  
State Lease - 4 Copies  
Fee Lease - 3 Copies

☒ AMENDED REPORT

WELL LOCATION AND ACREAGE DEDICATION PLAT

1 APT Number 30-025-35961		2 Pool Code 31730		3 Pool Name Hobbs Drinkard	
4 Property Code 20281		5 Property Name Conoco State			6 Well Number 3
7 OGRID No. 148967		8 Operator Name Saga Petroleum LLC			9 Elevation 3639' Gr

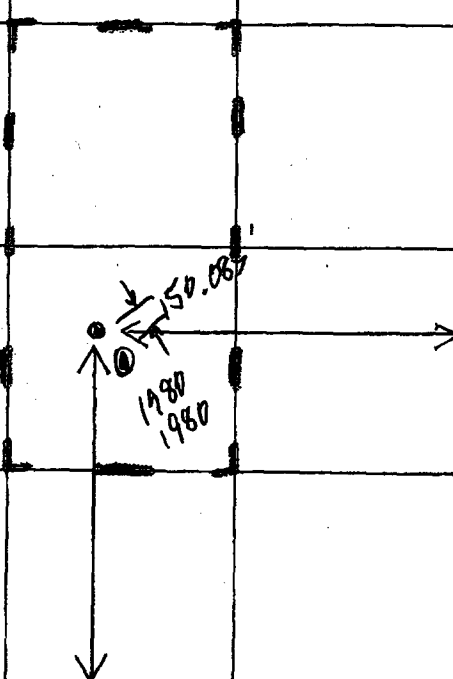

10 Surface Location

UL or lot no. J	Section 33	Township 18S	Range 38E	Lot Idn	Feet from the 2110	North/South line S	Feet from the 2055	East/West line E	County LEA
--------------------	---------------	-----------------	--------------	---------	-----------------------	-----------------------	-----------------------	---------------------	---------------

11 Bottom Hole Location If Different From Surface

UL or lot no.	Section	Township	Range	Lot Idn	Feet from the	North/South line	Feet from the	East/West line	County
12 Dedicated Acres 80	13 Joint or Infill	14 Consolidation Code		15 Order No.					

NO ALLOWABLE WILL BE ASSIGNED TO THIS COMPLETION UNTIL ALL INTERESTS HAVE BEEN CONSOLIDATED OR  
NON-STANDARD UNIT HAS BEEN APPROVED BY THE DIVISION

16		17 OPERATOR CERTIFICATION I hereby certify that the information contained herein is true and complete to the best of my knowledge and belief.  Signature Bonnie Husband Printed Name Production Analyst Title 01/08/2003 Date
		18 SURVEYOR CERTIFICATION I hereby certify that the well location shown on this plat was plotted from field notes of actual surveys made by me or under my supervision, and that the same is true and correct to the best of my belief. Date of Survey Signature and Seal of Professional Surveyor:
		Certificate Number

130  
150  
75

District I  
1625 N. French Dr., Hobbs, NM 88240

District II

811 South First, Artesia, NM 88210

District III

1605 Rio Brazos Rd., Aztec, NM 87410

District IV

2040 South Pacheco, Santa Fe, NM 87505

State of New Mexico  
Energy, Minerals & Natural Resources Department

OIL CONSERVATION DIVISION  
2040 South Pacheco  
Santa Fe, NM 87505

Form C-102  
Revised August 15, 2000

Submit to Appropriate District Office  
State Lease - 4 Copies  
Fee Lease - 3 Copies

☒ AMENDED REPORT

WELL LOCATION AND ACREAGE DEDICATION PLAT

1 API Number 30-025-35961		2 Pool Code 31730		3 Pool Name Hobbs Drinkard		
4 Property Code 20281		5 Property Name Conoco State			6 Well Number 3	
7 OGRID No. 148967		8 Operator Name Saga Petroleum LLC			9 Elevation 3639' Gr	

10 Surface Location									
UL or lot no.	Section	Township	Range	Lot Idn	Feet from the	North/South line	Feet from the	East/West line	County
J	33	18S	38E		2110	S	2055	E	LEA

11 Bottom Hole Location If Different From Surface									
UL or lot no.	Section	Township	Range	Lot Idn	Feet from the	North/South line	Feet from the	East/West line	County
12 Dedicated Acres 80		13 Joint or Infill		14 Consolidation Code		15 Order No.			

NO ALLOWABLE WILL BE ASSIGNED TO THIS COMPLETION UNTIL ALL INTERESTS HAVE BEEN CONSOLIDATED OR  
NON-STANDARD UNIT HAS BEEN APPROVED BY THE DIVISION

16						17 OPERATOR CERTIFICATION I hereby certify that the information contained herein is true and complete to the best of my knowledge and belief. <i>Bonnie Husband</i> Signature Bonnie Husband Printed Name Production Analyst Title 01/08/2003 Date	
						18 SURVEYOR CERTIFICATION I hereby certify that the well location shown on this plat was plotted from field notes of actual surveys made by me or under my supervision, and that the same is true and correct to the best of my belief.	
						Date of Survey Signature and Seal of Professional Surveyor:	
						Certificate Number	

**Stogner, Michael**

---

**From:** Stogner, Michael  
**Sent:** Wednesday, January 08, 2003 8:36 AM  
**To:** 'Bonnie Husband'  
**Cc:** William F. Carr (E-mail); Jones, William V  
**Subject:** RE: Conoco State #3 (pKRVO-235835106)

Thank you for your prompt response to my letter of Dec. 27th. A two week-time-extension is hereby granted for formal reply in this matter. Should you need additional time please e-mail me before Wednesday, January 22, 2003.

-----Original Message-----

**From:** Bonnie Husband [mailto:bhusband@sagapetroleum.com]  
**Sent:** Wednesday, January 08, 2003 8:28 AM  
**To:** mstogner@state.nm.us  
**Subject:** Conoco State #3  
<attachment>

---

January 8, 2003

Michael E Stogner  
Chief Hearing Officer/Engineer  
Oil Conservation Division  
1220 South St. Francis Drive  
Santa Fe, NM 87505

via email mstogner@state.nm.us

Re: pKRVO-235835106

Dear Mr. Stogner:

Your letter dated December 27, 2002 requesting additional information to complete the application to process an administrative order with respect to the Tubb interval has been received. Saga respectfully requests additional time to gather the required information. I have been unable to start working on this application till today because of the holidays and staff being on vacation, etc.

Very truly yours,

SAGA PETROLEUM LLC

Bonnie Husband  
Production Analyst

1/8/2003

**Stogner, Michael**

---

**From:** Bonnie Husband [bhusband@sagapetroleum.com]

**Sent:** Wednesday, January 08, 2003 8:28 AM

**To:** mstogner@state.nm.us

**Subject:** Conoco State #3



January 8, 2003

Michael E Stogner  
Chief Hearing Officer/Engineer  
Oil Conservation Division  
1220 South St. Francis Drive  
Santa Fe, NM 87505

via email [mstogner@state.nm.us](mailto:mstogner@state.nm.us)

Re: pKRVO-235835106

Dear Mr. Stogner:

Your letter dated December 27, 2002 requesting additional information to complete the application to process an administrative order with respect to the Tubb interval has been received. Saga respectfully requests additional time to gather the required information. I have been unable to start working on this application till today because of the holidays and staff being on vacation, etc.

Very truly yours,

SAGA PETROLEUM LLC

Bonnie Husband  
Production Analyst