

AMERADA HESS CORPORATION

INTEROFFICE MEMO

AHEP-1042-1 B

TO

Mr. David Catanach

FROM

E. B. Fisher (Amerada Hess Corporation, Monument, N.M.)

SUBJECT

MEMO NO.

DATE

11-12-85

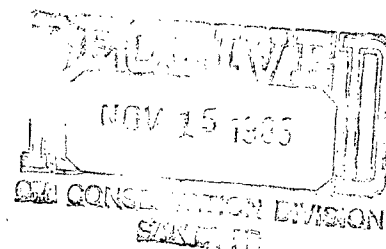
Application for administrative approval of unorthodox location.

As discussed with you this date, I received the attached information by telecopier from
our office at Seminole, Texas. I am in the process of securing approval of the same
offset operators for the changed location. Thank you for your assistance.

AMERADA HESS CORPORATION

June 4, 1985

P. O. BOX 2040
TULSA, OKLAHOMA 74102
918-599-4200



New Mexico Oil Conservation Division
P.O. BOX 2088
Santa Fe, New Mexico 87501

RE: Waiver of Objection to
Unorthodox Well Location
Amerada Hess Corporation
W.W. Hamilton No. 2
1520' FSL, 480' FWL
Sec. 35 T16S, R38E
Knowles Field
Lea County, New Mexico

Gentlemen:

It is requested that the proposed location of the W.W. Hamilton No. 2 be administratively approved as an exception to the Knowles Devonian Field rules. Waivers of objection of the proposal from all offset operators other than Amerada Hess Corporation are attached to this application.

This location was staked outside the center of NW/SW at the request of the surface owner to avoid undue interference with the farming operation in his cotton field.

See attached Topo Map.

Sincerely,

J.R. Wilson

JRW/de
Attachments

N MEXICO OIL CONSERVATION COMMISS
WELL LOCATION AND ACREAGE DEDICATION PLAT

Form C-102
 Supersedes C-128
 Effective 1-1-85

All distances must be from the outer boundaries of the Section

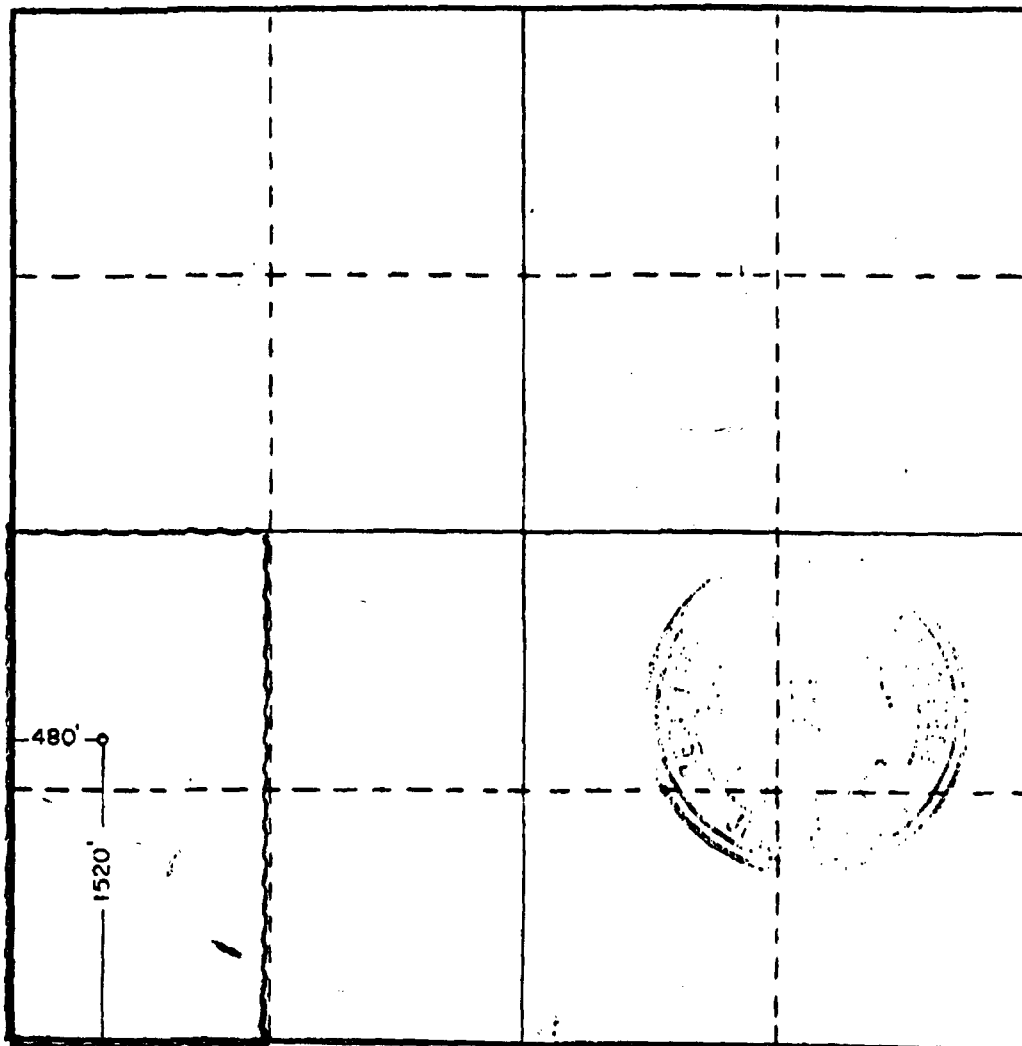
Operator Amerada Hess Corp.			Lease W. W. Hamilton			Well No. 2		
Unit Letter L	Section 35	Township 16S	Range 38E	County Lea				
Actual Footage Location of Well: 1520 feet from the South line and 480 feet from the West line								
Ground Level Elev. 3699.0	Producing Formation Devonian		Pool Knowles Devonian			Dedicated Acreage: 80 Acres		

1. Outline the acreage dedicated to the subject well by colored pencil or hachure marks on the plat below.
2. If more than one lease is dedicated to the well, outline each and identify the ownership thereof (both as to working interest and royalty).
3. If more than one lease of different ownership is dedicated to the well, have the interests of all owners been consolidated by communitization, unitization, force-pooling, etc?

☐ Yes ☐ No If answer is "yes," type of consolidation _____

If answer is "no," list the owners and tract descriptions which have actually been consolidated. (Use reverse side of this form if necessary.) _____

No allowable will be assigned to the well until all interests have been consolidated (by communitization, unitization, forced-pooling, or otherwise) or until a non-standard unit, eliminating such interests, has been approved by the Commission.



CERTIFICATION

I hereby certify that the information contained herein is true and complete to the best of my knowledge and belief.

Name
J. R. Wilson J.R. Wilson
 Position
Supervisor Dir. Admin. Serv.
 Company
Amerada Hess Corporation
 Date
5-31-85

I hereby certify that the well location shown on this plat was plotted from field notes of actual surveys made by me or under my supervision, and that the same is true and correct to the best of my knowledge and belief.

Date Surveyed
5/23/85
 Registered Professional Engineer and/or Land Surveyor
John W. West
 Certificate No. JOHN W. WEST, 876

AMERADA HESS CORPORATION

P. O. BOX 840
SEMINOLE, TEXAS 79360
915-758-6700

New Mexico Oil Conservation Division
P.O. Box 2088
Santa Fe, New Mexico 87501

Re: Waiver of Objection to
Unorthodox Well Location
Amerada Hess Corporation
W. W. Hamilton No. 2
1520' FSL & 480' FWL Sec. 35, T-16S, R-38E
Knowles Field
Lea County, New Mexico

Gentlemen:

As an offset operator we hereby waive objections to the proposal of Amerada Hess Corporation to drill the W. W. Hamilton No. 2 at an unorthodox location.

Company: Discovery Operating, Inc.

By: 

Title: President

Date: May 30, 1985

RJA/eh

AMERADA HESS CORPORATION

P. O. BOX 840
SEMINOLE, TEXAS 79360
915-758-6700

New Mexico Oil Conservation Division
P.O. Box 2088
Santa Fe, New Mexico 87501

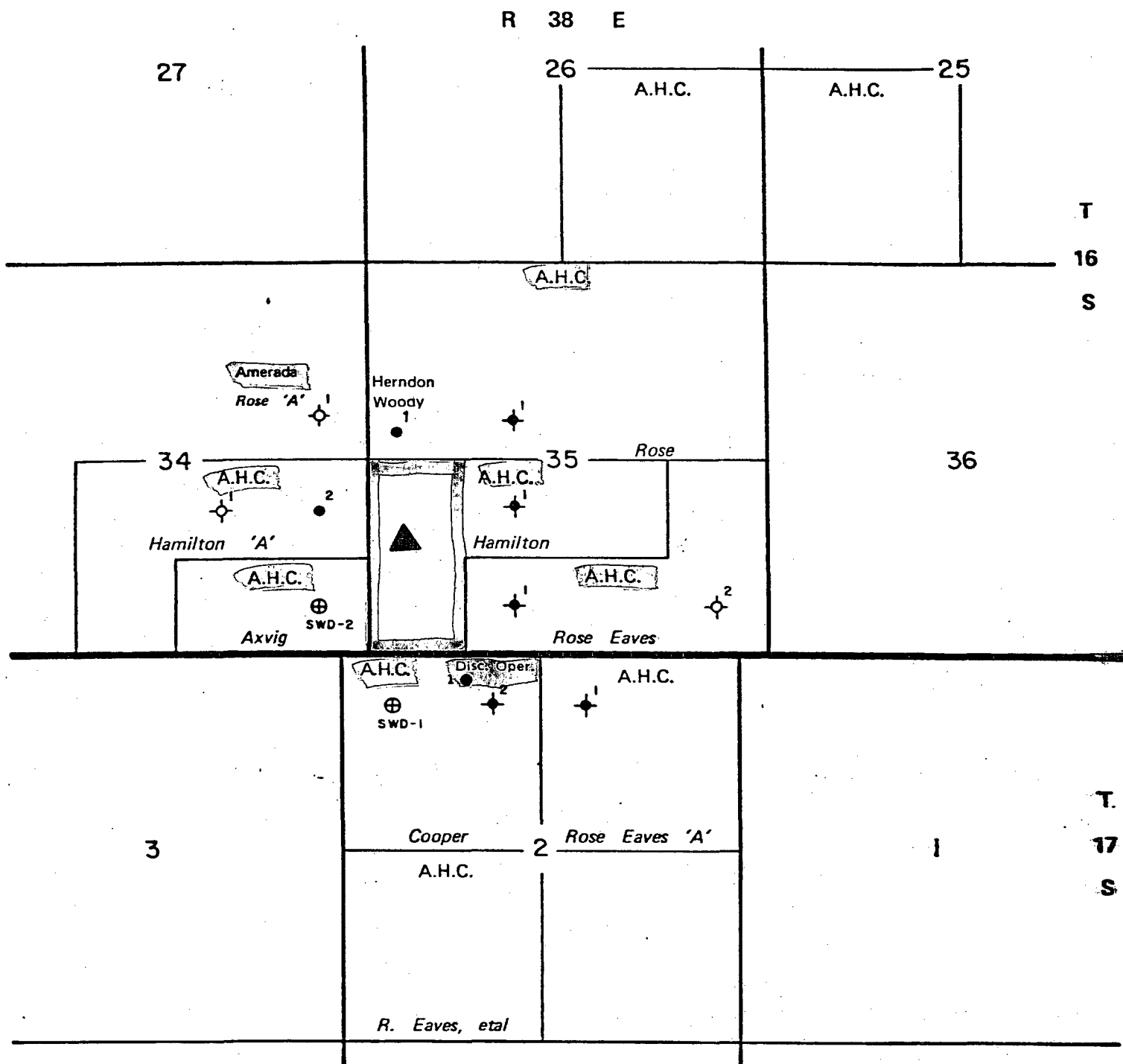
Re: Waiver of Objection to
Unorthodox Well Location
Amerada Hess Corporation
W. W. Hamilton No. 2
1520' FSL & 480' FWL Sec. 35, T-16S, R-38E
Knowles Field
Lea County, New Mexico

Gentlemen:

As an offset operator we hereby waive objections to the proposal of Amerada Hess Corporation to drill the W. W. Hamilton No. 2 at an unorthodox location.

Company: _____
By: *[Signature]* _____
Title: _____
Date: 6/3/85 _____

RJA/eh



<p>Location Map</p>	<p style="text-align: center;">LEGEND</p> <div style="display: flex; align-items: center;"> Oil Gas Dry & Abn Injection </div> <div style="display: flex; align-items: center; margin-top: 10px;"> PROPOSED LOCATION </div>	<p style="text-align: center;">SOUTHWEST PRODUCTION REGION KNOWLES FIELD Lea County, New Mexico</p> <div style="display: flex; align-items: center; margin-top: 10px;"> </div> <div style="display: flex; align-items: center; margin-top: 10px;"> </div> <table border="1" style="width: 100%; border-collapse: collapse; margin-top: 10px;"> <tr> <td style="width: 70%;">Date: October, 1983 (Rev. May, 1985)</td> <td style="width: 30%;">Page No.</td> </tr> <tr> <td>Originator: P.E. Nelson</td> <td>Ref. No.</td> </tr> </table>	Date: October, 1983 (Rev. May, 1985)	Page No.	Originator: P.E. Nelson	Ref. No.
Date: October, 1983 (Rev. May, 1985)	Page No.					
Originator: P.E. Nelson	Ref. No.					

**NEW MEXICO OIL CONSERVATION COMMISSION
WELL LOCATION AND ACREAGE DEDICATION PLAT**

Form C-102
Supersedes C-128
Effective 1-1-65

All distances must be from the outer boundaries of the Section

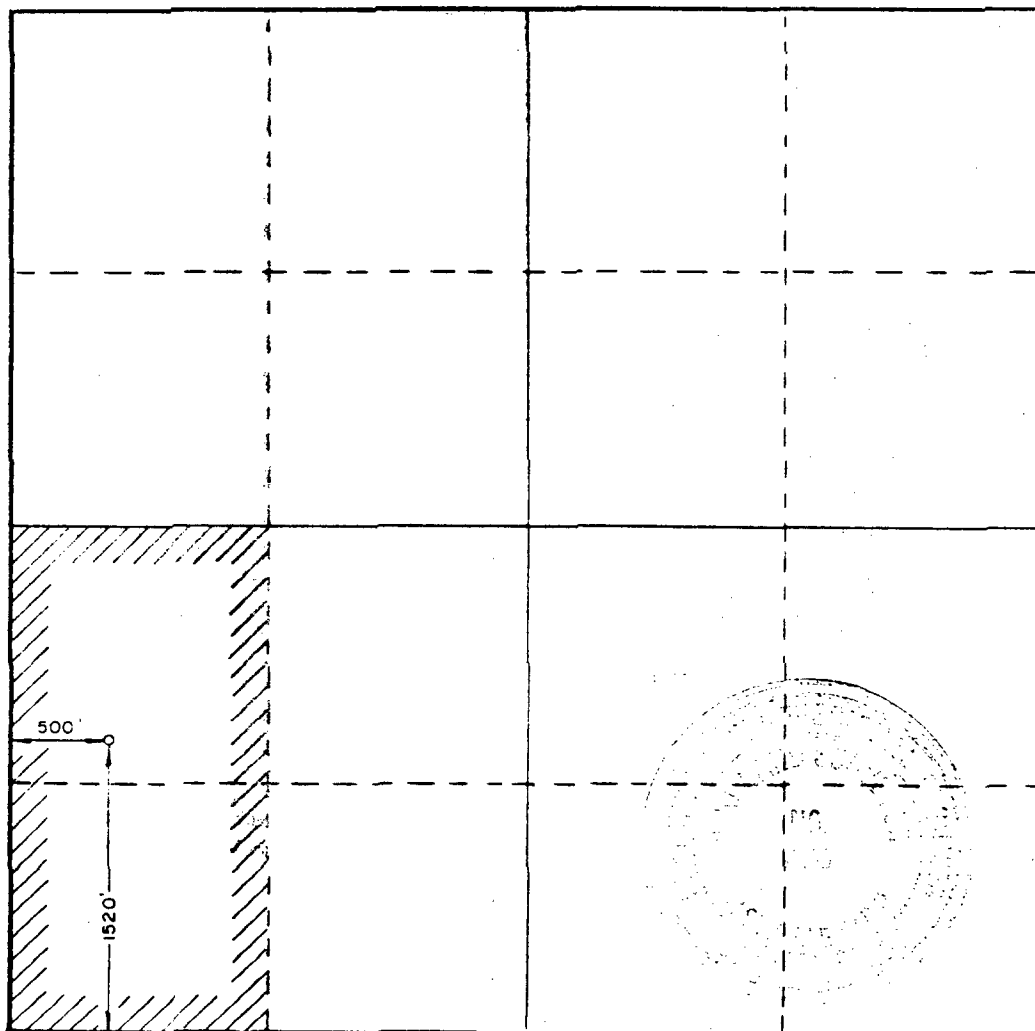
Operator AMERADA HESS CORP.			Lease HAMILTON		Well No. 2- Y
Unit Letter L	Section 35	Township 16S	Range 38E	County LEA	
Actual Footage Location of Well: 1520 feet from the SOUTH line and 500 feet from the WEST line					
Ground Level Elev. 3699.0	Producing Formation DEVONIAN		Pool KNOWLES DEVONIAN	Dedicated Acreage: 80 Acres	

1. Outline the acreage dedicated to the subject well by colored pencil or hachure marks on the plat below.
2. If more than one lease is dedicated to the well, outline each and identify the ownership thereof (both as to working interest and royalty).
3. If more than one lease of different ownership is dedicated to the well, have the interests of all owners been consolidated by communitization, unitization, force-pooling, etc?

☐ Yes ☐ No If answer is "yes," type of consolidation _____

If answer is "no," list the owners and tract descriptions which have actually been consolidated. (Use reverse side of this form if necessary.) _____

No allowable will be assigned to the well until all interests have been consolidated (by communitization, unitization, forced-pooling, or otherwise) or until a non-standard unit, eliminating such interests, has been approved by the Commission.



CERTIFICATION

I hereby certify that the information contained herein is true and complete to the best of my knowledge and belief.

Name *Steven L. Butler*

Position **SR. DRILLING ENGR.**

Company **AMERADA HESS CORP.**

Date **6/21/85**

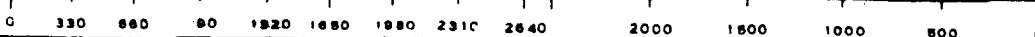
I hereby certify that the well location shown on this plat was plotted from field notes of actual surveys made by me or under my supervision, and that the same is true and correct to the best of my knowledge and belief.

Date Surveyed **6/21/85**

Registered Professional Engineer and/or Land Surveyor

John W. West

Certificate No. **JOHN W. WEST, 676**
RONALD J. EIDSON, 3239




Release
Immediate
Waivers in

By DEC

AMERADA HESS CORPORATION

P. O. DRAWER "D"
MONUMENT, NEW MEXICO 88265

November 12, 1985



NSI-2193
ROLE-104(HI)

New Mexico Oil Conservation Division
Box 2088
Santa Fe, New Mexico 87501

Knowles Devonian
Pool.
So Area ded.
W/SW 1/4

Reference: Waiver of Objection to Unorthodox Well Location, *Section 35.*
Amerada Hess Corporation, W. W. Hamilton #2Y,
1520' FSL & 500' FWL, Sec. 35, T16S, R38E, Lea
County, New Mexico.

Gentlemen:

It is requested that the proposed location of the W. W. Hamilton #2Y be administratively approved as an exception to the Knowles Devonian field rules. Waivers of objection of the proposal from offset operators are attached.

This location was staked outside the center of the NW/SW at the request of the surface owner to avoid undue interference with the farming operation.

AMERADA HESS CORPORATION

By

E. B. Fisher
Supv. Adm. Ser.

AMERADA HESS CORPORATION

P. O. DRAWER "D"
MONUMENT, NEW MEXICO 88265

New Mexico Oil Conservation Division
Box 2088
Santa Fe, New Mexico 87501

Reference: Waiver of Objection to Unorthodox Well Location of
Amerada Hess Corporation, W. W. Hamilton #2Y,
1520' FSL & 500' FWL, Sec. 35, T16S, R38E, Lea
County, New Mexico.

Gentlemen:

As an offser operator, we hereby do waive objections to the
proposal of Amerada Hess Corporation to drill the above
described well as an unorthodox location.

Company _____
By *SE Corp.* _____
Title _____
Date 11/10/85

RECEIVED
MONUMENT DISTRICT
85 NOV 19 AM 11 58

AMERADA HESS CORPORATION

P. O. DRAWER "D"
MONUMENT, NEW MEXICO 88265

New Mexico Oil Conservation Division
Box 2088
Santa Fe, New Mexico 87501

Reference: Waiver of Objection to Unorthodox Well Location of
Amerada Hess Corporation, W. W. Hamilton #2Y,
1520' FSL & 500' FWL, Sec, 35, T16S, R38E, Lea
County, New Mexico.

Gentleman:

As an offset operator, we hereby do waive objections to the
proposal of Amerada Hess Corporation to drill the above
described well as an unorthodox location.

Discovery Operating, Inc.

By John B. Sparks

Title Vice President

Date November 14, 1985

RECEIVED
MONUMENT DISTRICT
92 6 00 8T NOV 88