

District I
1625 N. Preset Fire. Hobby, NM 88240
District II
1301 W. Grand Avenue, Artesia, NM 88210
District III
000 Rio Brazos Road, Aztec, NM 87410
District IV
1220 S 9. Francis Dr., Santa Fe, NM 87505

State of New Mexico
Energy, Minerals and Natural Resources Department

Form C-107A
Revised June 10, 2003

Oil Conservation Division
1220 South St. Francis Dr.
Santa Fe. New Mexico 87505

APPLICATION TYPE
Single Well
Establish Pre-Approved Pools
EXISTING WELLBORE
X Yes No

APPLICATION FOR DOWNHOLE COMMINGLING

Burnett Oil Co., Inc. Burnett Plaza Suite 1500, 801 Cherry St, Unit #9, Fort Worth, Texas 76102-6881

Operator Address DHC-3480
Gissler A 22 Unit K Sec 14, T17S, R30E Eddy
Lease Well No. Unit Letter-Section-Township-Range County
OGRID No. 003080 Property Code 02388 API No. 30-015-33124 Lease Type: X Federal State Fee

DATA ELEMENT	UPPER ZONE	INTERMEDIATE ZONE	LOWER ZONE
Pool Name	Grayburg Jackson San Andres		Loco Hills Paddock
Pool Code	002390 28509		96718
Top and Bottom of Pay Section (Perforated or Open-Hole Interval)	3545' to 4300'		4527' to 5283'
Method of Production (Flowing or Artificial Lift)	Artificial Lift		Artificial Lift
Bottomhole Pressure (Note: Pressure data will not be required if the bottom perforation in the lower zone is within 150% of the depth of the top perforation in the upper zone)			
Oil Gravity or Gas BTU (Degree API or Gas BTU)	35.8 Degrees API		37.9 Degrees API
Producing, Shut-In Or New Zone	New Zone		Producing
Date and Oil/Gas/Water Rates of Last Production. (Note: For new zones with no production history, applicant shall be required to attach production estimates and supporting data.)	Date: Rates:	Date: Rates:	Date: 5-24-05 Rates: 34 BOPD, 61 MCFPD, 49 BWPD
Fixed Allocation Percentage (Note: If allocation is based upon something other than current or, production, supporting data or explanation will be required.)	Oil Gas	Oil Gas	Oil Gas

ADDITIONAL DATA

Are all working, royalty and overriding royalty interests identical in all commingled zones? Yes X No

If not, have all working, royalty and overriding royalty interest owners been notified by certified mail? Yes No

Are all produced fluids from all commingled zones compatible with each other? Yes X No

Will commingling decrease the value of production? Yes No X

If this well is on, or communitized with, state or federal lands, has either the Commissioner of Public Lands or the United States Bureau of Land Management been notified in writing of this application? Yes X No

NMOCD Reference Case No. applicable to this well:

Attachments:

C-102 for each zone to be commingled showing its spacing unit and acreage dedication. Production curve for each zone for at least one year. (If not available, attach explanation.) For zones with no production history, estimated production rates and supporting data. Data to support allocation method or formula.

Notification list of working, royalty and overriding royalty interests for uncommon interest cases. Any additional statements, data or documents required to support commingling.

PRE-APPROVED POOLS

If application is to establish Pre-Approved Pools, the following additional information will be required:

List of other orders approving downhole commingling within the proposed Pre-Approved Pools List of all operators within the proposed Pre-Approved Pools

Proof that all operators within the proposed Pre-Approved Pools were provided notice of this application.

Bottomhole pressure data.

I hereby certify that the information above is true and complete to the best of my knowledge and belief.

SIGNATURE Sterling Randolph TITLE Petroleum Engineer DATE June 15, 2005

TYPE OR PRINT NAME Sterling Randolph TELEPHONE NO. (817) 332-5108

E-MAIL ADDRESS randolph@burnettoil.com

CCCC

June 15, 2005

State of New Mexico
Oil Conservation Division
1220 South St. Francis Dr.
Santa Fe, New Mexico 87505

Attention: Mark E. Fesmire, P.E.

Reference: Reference Case Application For Downhole Commingling
Grayburg Jackson San Andres Pool with Cedar Lake Yeso Pool/Loco Hills
Paddock Pool

Gentlemen:

Burnett Oil Co., Inc. applies for a reference case to be used on several Burnett Oil leases in the subject field. The Gissler A-22 well was selected as the reference case.


Production has been established on all of the leases listed in Exhibit I from the Cedar Lake Yeso/Loco Hills Paddock. The San Andres zone will be tested in the Gissler A-22 well. San Andres production will be from the interval below the unitized San Andres zone (Grayburg Jackson Unit) in each well to be commingled.

Burnett Oil would like to downhole commingle the Burnett Oil leases listed in attached Exhibit I.. The ownership is the same in each lease for the San Andres zone and Cedar Lake Yeso/Loco Hills Paddock zone.

Burnett Oil would like to establish allocation on a well-by-well basis using the production rates from the two producing zones in each well.

Please advise if any further information is needed.

Very truly yours



Sterling P. Randolph, P.E.
Petroleum Engineer

EXHIBIT I
BURNETT OIL CO., INC.
LEASES FOR COMMINGLING APPLICATION

<u>LEASE</u>	<u>FEDERAL LEASE NUMBER</u>	<u>T17S, R30E, NMPM, EDDY CO., NM</u>
GISSLER	NM2746	SEC 11: SW SE
GISSLER A	LC029338A	SEC 11: SE SE SEC 12: S2 SW SEC 14: E2, E2 SW SEC 23: N2 NE
GISSLER B	NM2748 & NM074939	SEC 8: S2, E2 NW, SW NW SEC 11: W2, W2 NE, N2 SE SEC 12: E2 NW, N2 SW SEC 14: N2 NW, S2 NW, NW SW SEC 23: S2 NE, N2 SE SEC 24: NW NW
JACKSON A	LC029339A	SEC 12: SE SEC 13: E2 SEC 24: N2 NE
JACKSON B	LC055264 &	SEC 1: NW, S2 SEC 12: NE SEC 24: E2 NW, S2 NE, SW NW, S2 SEC 25: N2, NW SE
STEVENS A	LC030570A	SEC 13: SE NW, SW
STEVENS B	LC055958	SEC 13: N2 NW, SW NW

DISTRICT I

P.O. Box 1980, Hobbs, NM 88241-1980

State of New Mexico

Energy, Minerals and Natural Resources Department

Form C-102

Revised February 10, 1994

Submit to Appropriate District Office

State Lease - 4 Copies

Fee Lease - 3 Copies

DISTRICT II

P.O. Drawer DD, Artesia, NM 88211-0719

OIL CONSERVATION DIVISION

P.O. Box 2088

Santa Fe, New Mexico 87504-2088

DISTRICT III

1000 Rio Brazos Rd., Artec, NM 87410

DISTRICT IV

P.O. Box 2088, Santa Fe, N.M. 87504-2088

WELL LOCATION AND ACREAGE DEDICATION PLAT

☐ AMENDED REPORT

API Number 30-015-	Pool Code 96718	Pool Name LOCO HILLS PADDOCK
Property Code 002388	Property Name GISSLER A	Well Number 22
UGRID No. 003080	Operator Name BURNETT OIL COMPANY	Elevation 3695'

Surface Location

UL or lot No.	Section	Township	Range	Lot Idn	Feet from the	North/South line	Feet from the	East/West line	County
K	14	17-S	30-E		2240'	SOUTH	1720'	WEST	EDDY

Bottom Hole Location If Different From Surface

UL or lot No.	Section	Township	Range	Lot Idn	Feet from the	North/South line	Feet from the	East/West line	County
Dedicated Acres	Joint or Infill	Consolidation Code	Order No.						

NO ALLOWABLE WILL BE ASSIGNED TO THIS COMPLETION UNTIL ALL INTERESTS HAVE BEEN CONSOLIDATED
OR A NON-STANDARD UNIT HAS BEEN APPROVED BY THE DIVISION

<p>GEODETIC COORDINATES NAD 27 NME Y = 667077.0 N X = 619257.1 E LAT. 32°49'59.80"N LONG. 103°56'42.27"W</p>	<p>OPERATOR CERTIFICATION</p> <p>I hereby certify the the information contained herein is true and complete to the best of my knowledge and belief.</p> <p><i>Sterling Randolph</i> Signature</p> <p>STERLING RANDOLPH Printed Name</p> <p>PETROLEUM ENGINEER Title</p> <p>9/24/03 Date</p> <p>SURVEYOR CERTIFICATION</p> <p>I hereby certify that the well location shown on this plat was plotted from field notes of actual surveys made by me or under my supervision, and that the same is true and correct to the best of my belief.</p> <p>August 21, 2003</p> <p>Date Surveyed Signature of Seal of Professional Surveyor <i>GARY EIDSON</i> NEW MEXICO 03.11.0900 Certification No. GARY EIDSON 12641</p>
---	--

WELLBORE SCHEMATIC

Surface Casing 9 5/8" 32.3 #/ft
Cemented to Surface 400sxs
Shoe at 500'

BURNETT OIL CO., INC.
GISSLER A-22
Unit K 2,240' FSL & 1,720' FWL
Sec. 14, T-17-S, R-30-E
Eddy Co. NM
API: 30-015-33124
Spudded 12/03/03
Completed 2/04/04
GL 3695' KB 3707'

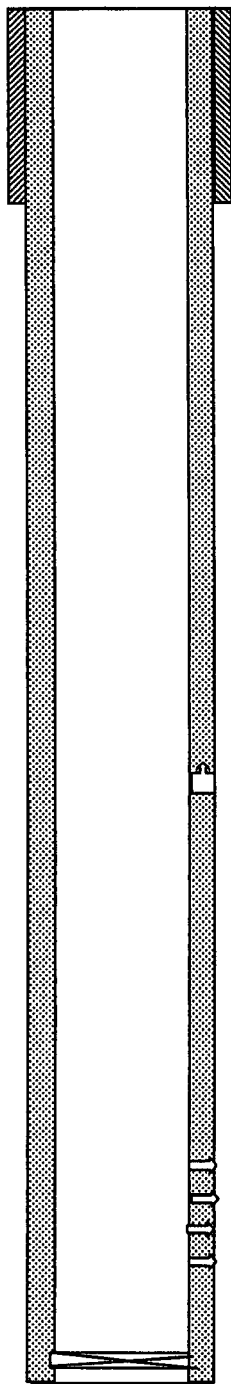
DV Tool at 2621'


Perforations

4527' - 4830' 22 Holes
5204' - 5212' 16 Holes
5231' - 5283' 6 Holes

Production Casing 7" 23#/ft
Cemented to Surface 2025sxs
Shoe at 5301'
Float Collar at 5267'

TD 5301'





LAND PLAT
EDDY COUNTY, NEW MEXICO
Scale 1" = 4,000'

Annual Historic Production & Well Count Report

Project: S:\VHS Energy\power tools v5.0\Projects\NEW BOCI YESO.MDB

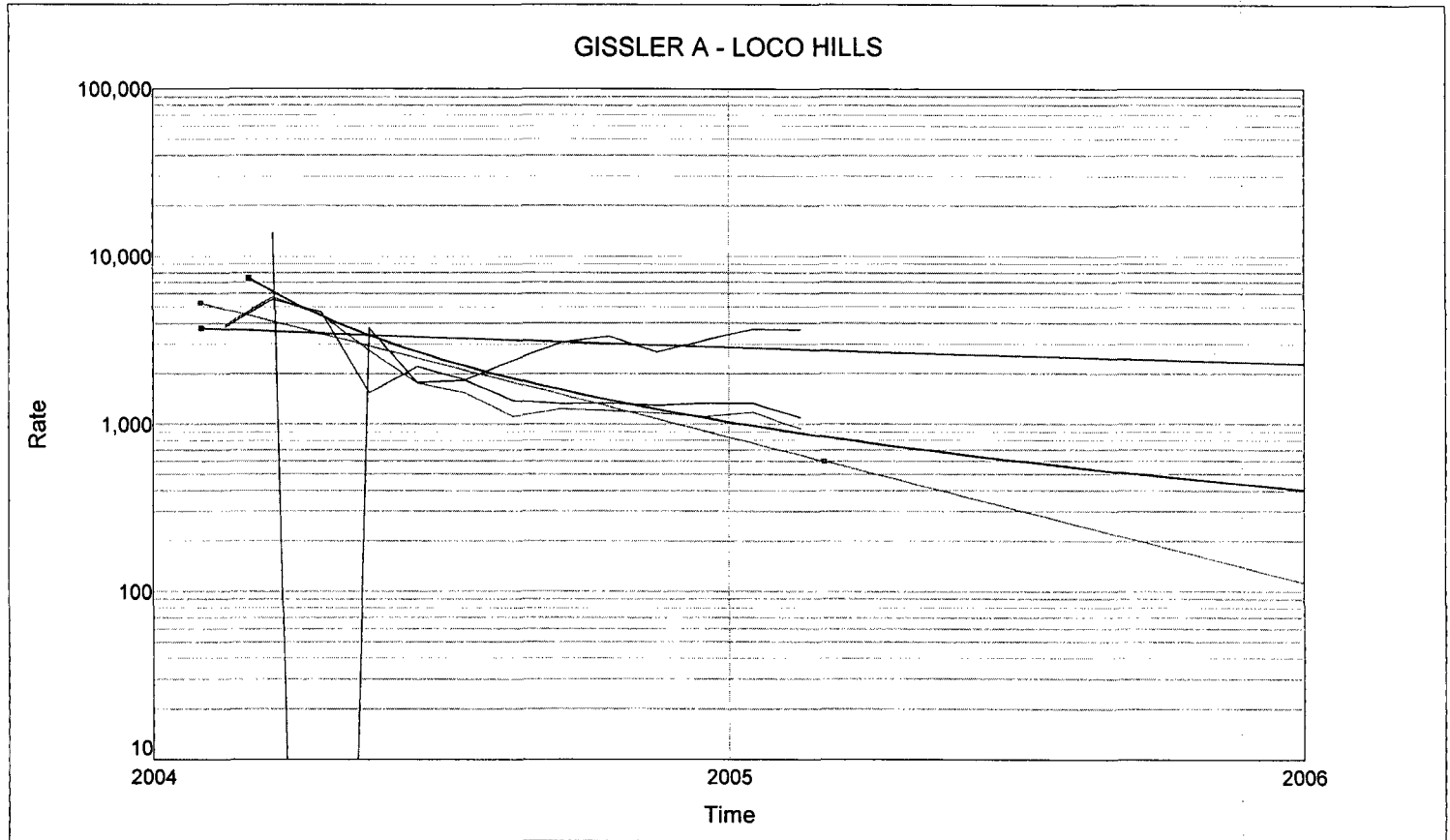
Lease Name: GISSLER A (22)

Operator: BURNETT OIL COMPANY INCORPORATED

County, ST: EDDY, NM

Field Name: LOCO HILLS

Location: 14K 17S 30E NW NE SW



Date	Oil (bbl)	Gas (mcf)	Water (bbl)	Average Well Count	Total Oil (bbl)	Total Gas (mcf)	Total Water (bbl)
12/2004	26,008	34,260	27,864	1	26,008	34,260	27,864
12/2005	2,115	7,354	2,425	0	28,123	41,614	30,289
Total:	28,123	41,614	30,289				

Annual Historic Production & Well Count Report

Project: S:\IHS Energy\power tools v5.0\Projects\NEW BOCI YESO.MDB

Lease Name: GISSLER A (16)

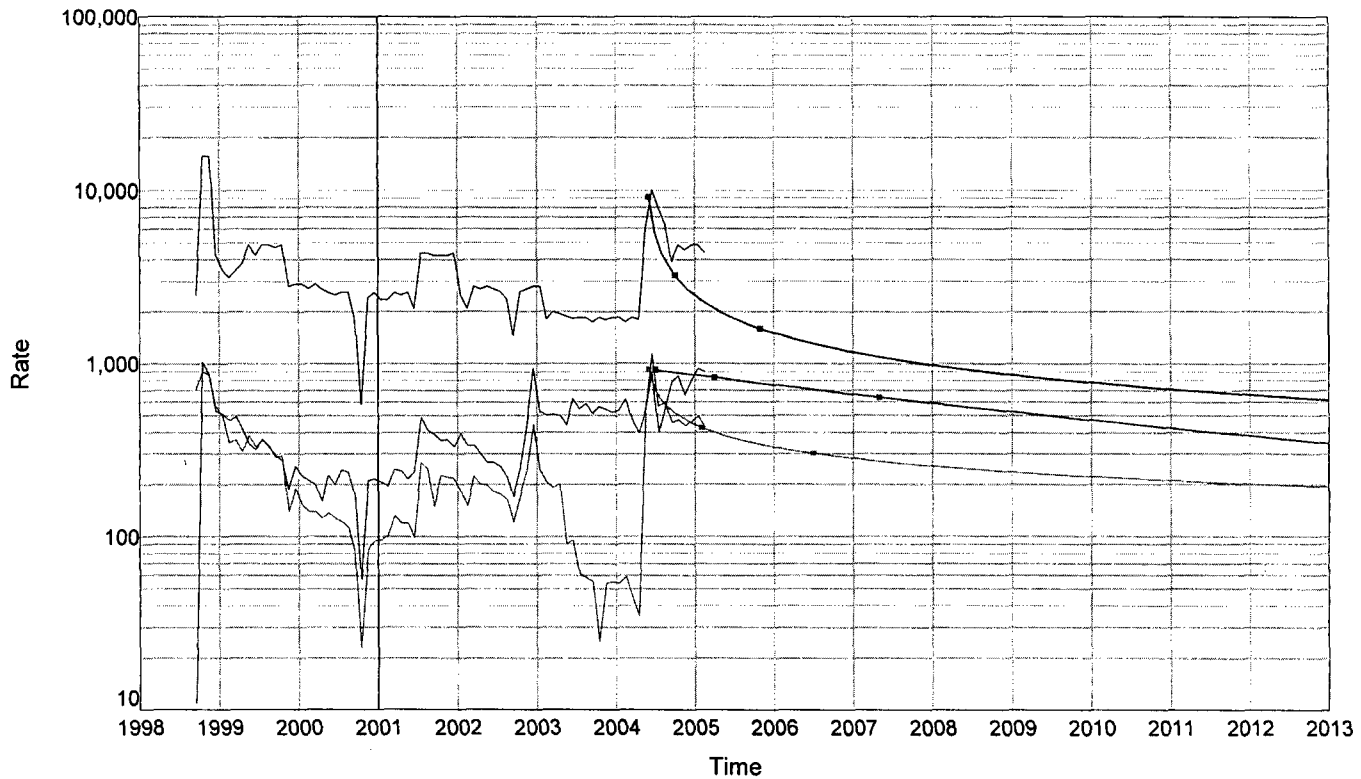
Operator: BURNETT OIL COMPANY INCORPORATED

County, ST: EDDY, NM

Field Name: LOCO HILLS

Location: 23A 17S 30E NE NE

GISSLER A - LOCO HILLS



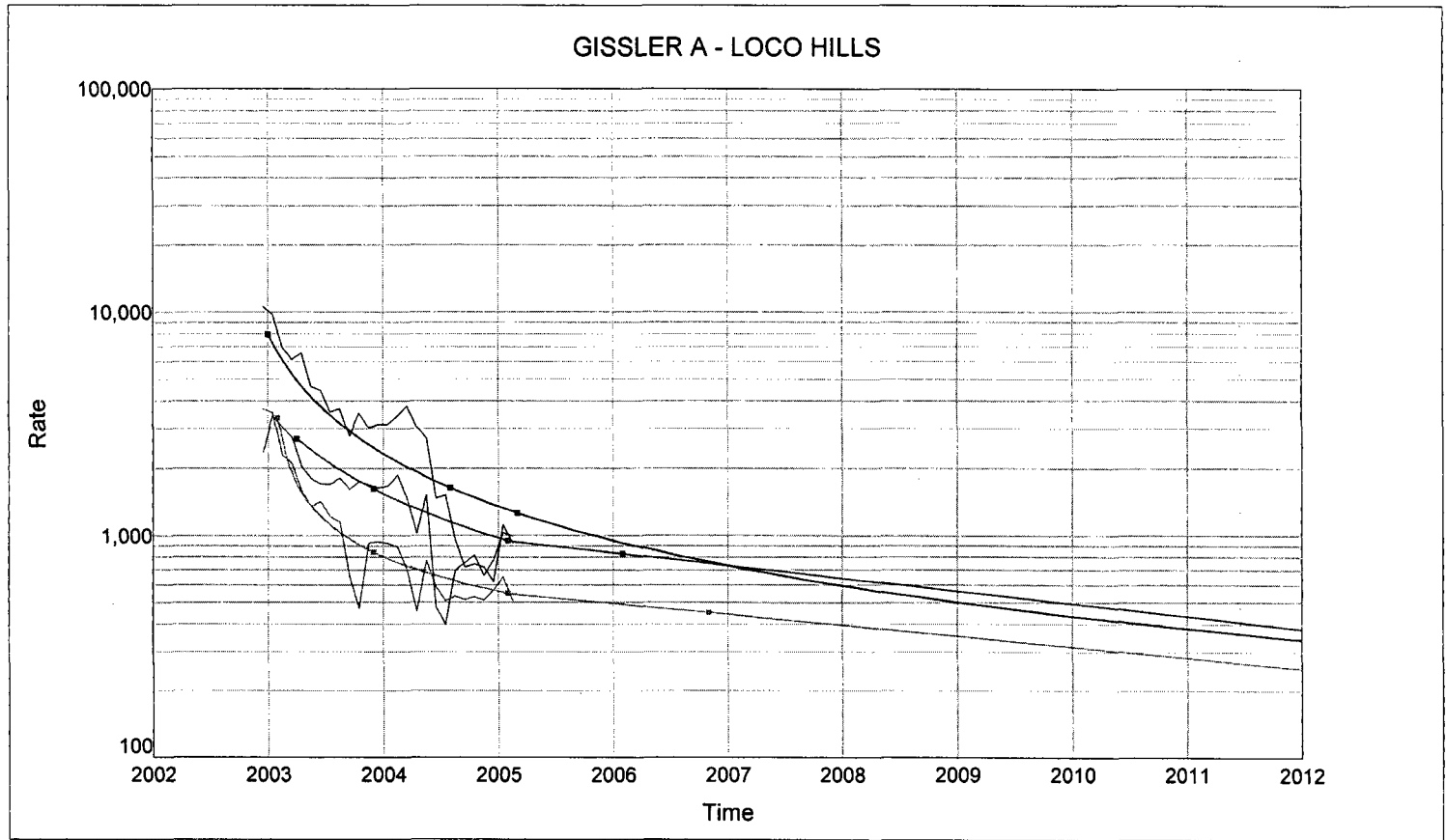
Date	Oil (bbl)	Gas (mcf)	Water (bbl)	Average Well Count	Total Oil (bbl)	Total Gas (mcf)	Total Water (bbl)
12/1998	3,043	2,439	38,301	0	3,043	2,439	38,301
12/1999	3,841	4,262	48,110	1	6,884	6,701	86,411
12/2000	1,344	2,353	29,015	1	8,228	9,054	115,426
12/2001	1,990	3,681	40,296	1	10,218	12,735	155,722
12/2002	2,452	4,200	30,214	1	12,670	16,935	185,936
12/2003	1,333	6,407	23,274	1	14,003	23,342	209,210
12/2004	4,841	7,498	55,683	1	18,844	30,840	264,893
12/2005	924	1,841	9,282	0	19,768	32,681	274,175
Total:	19,768	32,681	274,175				

Annual Historic Production & Well Count Report

Project: S:\IHS Energy\power tools v5.0\Projects\NEW BOCI YESO.MDB

Lease Name: GISSLER A (17)
 County, ST: EDDY, NM
 Location: 14K 17S 30E SE NE SW

Operator: BURNETT OIL COMPANY INCORPORATED
 Field Name: LOCO HILLS



Date	Oil (bbl)	Gas (mcf)	Water (bbl)	Average Well Count	Total Oil (bbl)	Total Gas (mcf)	Total Water (bbl)
12/2002	3,675	2,352	10,653	0	3,675	2,352	10,653
12/2003	17,653	24,980	58,232	1	21,328	27,332	68,885
12/2004	7,500	12,141	22,861	1	28,828	39,473	91,746
12/2005	1,160	2,025	2,040	0	29,988	41,498	93,786
Total:	29,988	41,498	93,786				

Annual Historic Production & Well Count Report

Project: S:\IHS Energy\power tools v5.0\Projects\NEW BOCI YESO.MDB

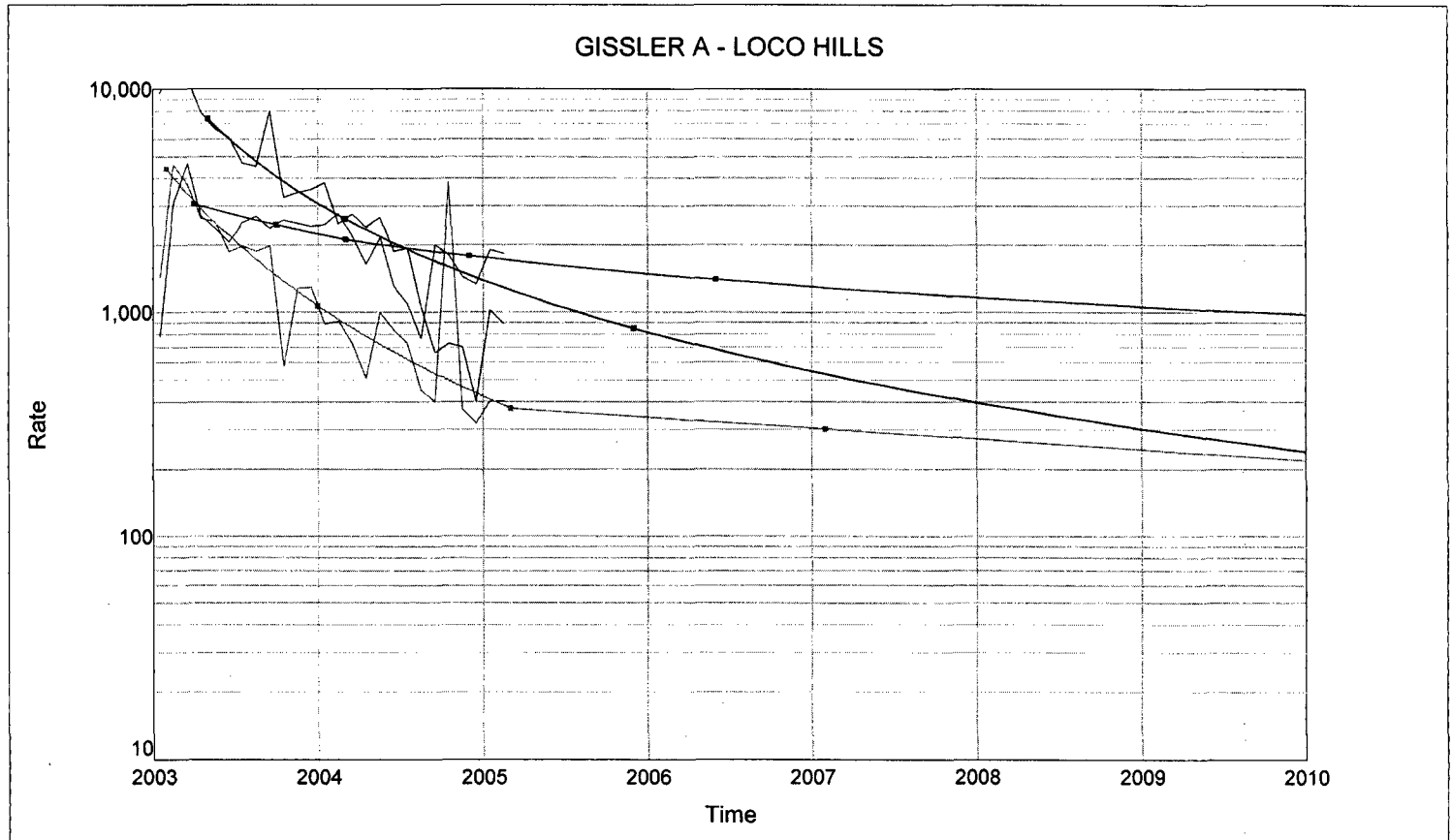
Lease Name: GISSLER A (18)

Operator: BURNETT OIL COMPANY INCORPORATED

County, ST: EDDY, NM

Field Name: LOCO HILLS

Location: 14N 17S 30E NW SE SW



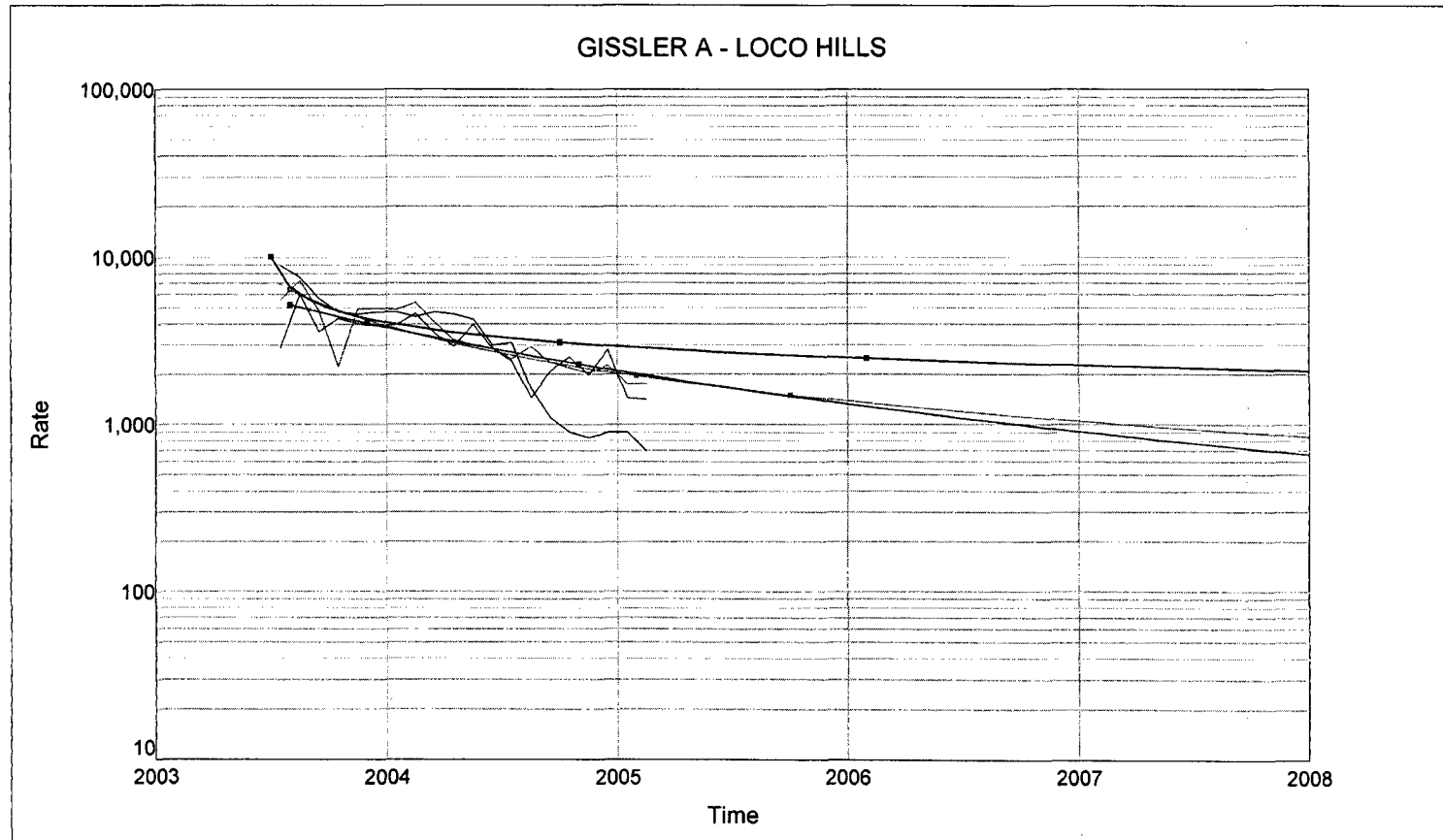
Date	Oil (bbl)	Gas (mcf)	Water (bbl)	Average Well Count	Total Oil (bbl)	Total Gas (mcf)	Total Water (bbl)
12/2003	25,839	30,814	82,597	1	25,839	30,814	82,597
12/2004	10,987	20,995	21,505	1	36,826	51,809	104,102
12/2005	805	3,745	1,919	0	37,631	55,554	106,021
Total:	37,631	55,554	106,021				

Annual Historic Production & Well Count Report

Project: S:\IHS Energy\power tools v5.0\Projects\NEW BOCI YESO.MDB

Lease Name: GISSLER A (19)
 County, ST: EDDY, NM
 Location: 14J 17S 30E NW NW SE

Operator: BURNETT OIL COMPANY INCORPORATED
 Field Name: LOCO HILLS



Date	Oil (bbl)	Gas (mcf)	Water (bbl)	Average Well Count	Total Oil (bbl)	Total Gas (mcf)	Total Water (bbl)
12/2003	29,752	24,809	36,312	1	29,752	24,809	36,312
12/2004	37,655	35,141	34,236	1	67,407	59,950	70,548
12/2005	3,506	2,856	1,599	0	70,913	62,806	72,147
Total:	70,913	62,806	72,147				

Annual Historic Production & Well Count Report

Project: S:\IHS Energy/power tools v5.0\Projects\NEW BOCI YESO.MDB

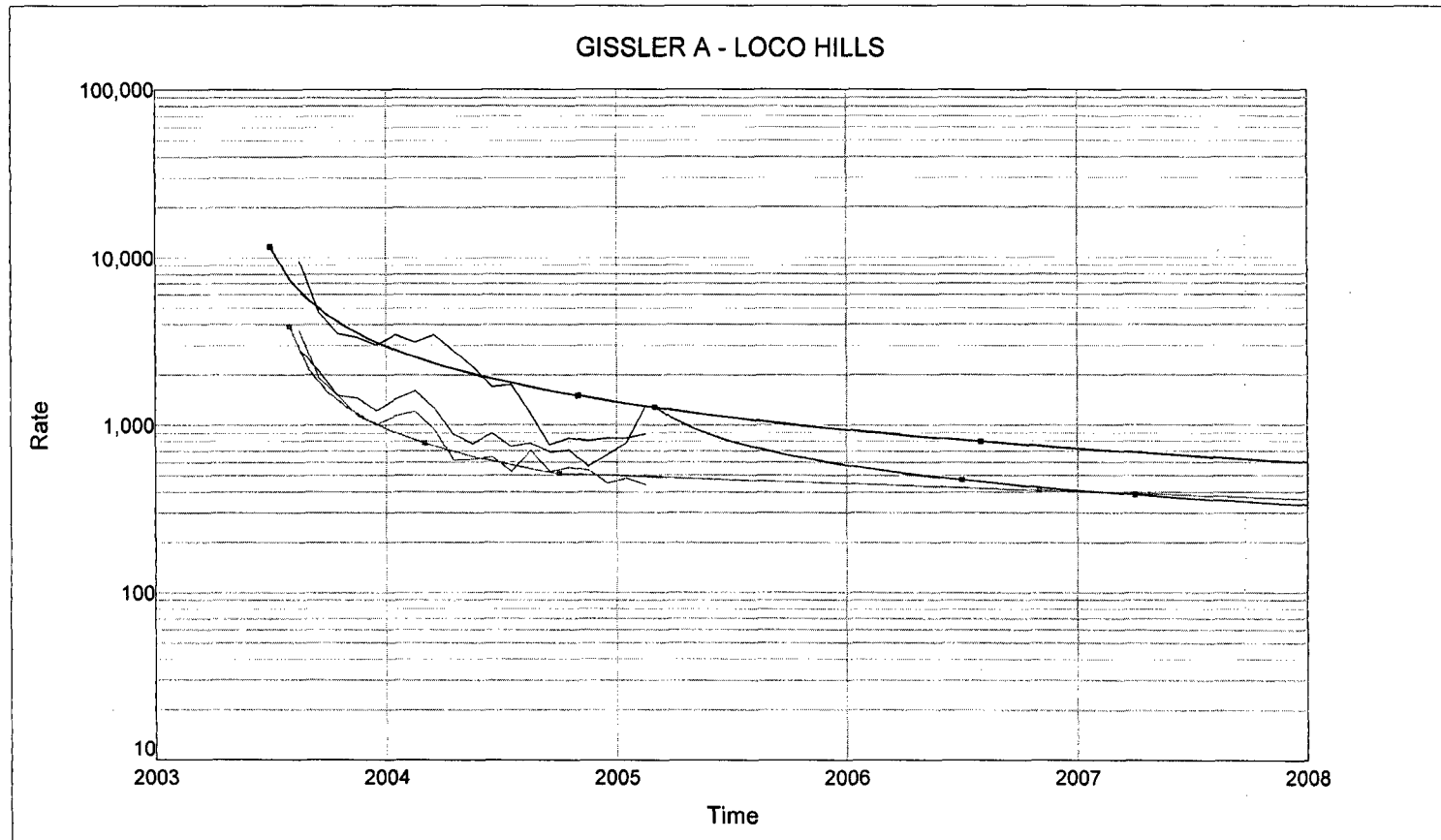
Lease Name: GISSLER A (20)

Operator: BURNETT OIL COMPANY INCORPORATED

County, ST: EDDY, NM

Field Name: LOCO HILLS

Location: 14I 17S 30E NW NE SE



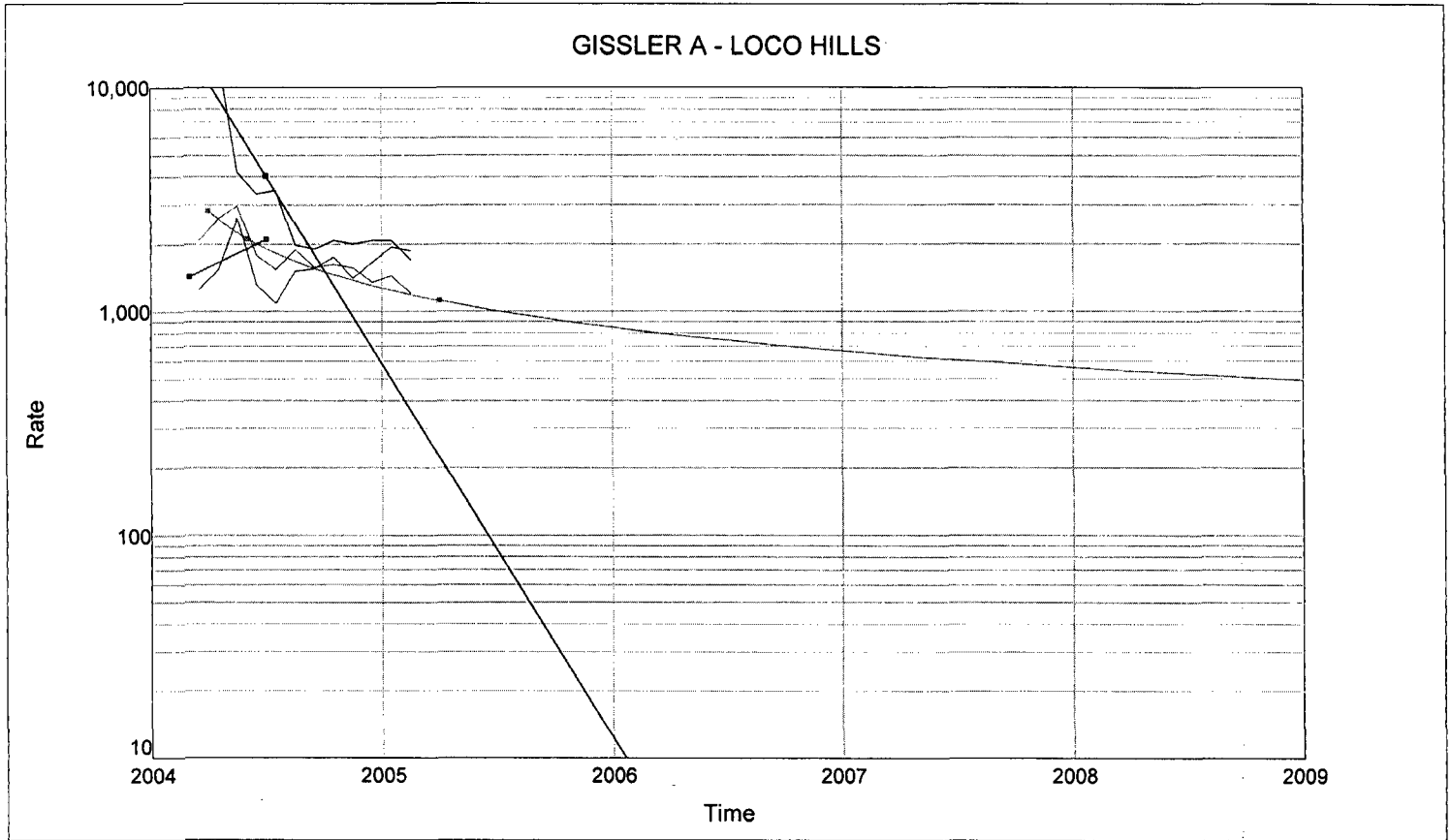
Date	Oil (bbl)	Gas (mcf)	Water (bbl)	Average Well Count	Total Oil (bbl)	Total Gas (mcf)	Total Water (bbl)
12/2003	9,269	9,164	24,226	0	9,269	9,164	24,226
12/2004	8,507	11,031	23,002	1	17,776	20,195	47,228
12/2005	924	2,076	1,719	0	18,700	22,271	48,947
Total:	18,700	22,271	48,947				

Annual Historic Production & Well Count Report

Project: S:\IHS Energy\power tools v5.0\Projects\NEW BOCI YESO.MDB

Lease Name: GISSLER A (21)
 County, ST: EDDY, NM
 Location: 14G 17S 30E SE SW NE

Operator: BURNETT OIL COMPANY INCORPORATED
 Field Name: LOCO HILLS



Date	Oil (bbl)	Gas (mcf)	Water (bbl)	Average Well Count	Total Oil (bbl)	Total Gas (mcf)	Total Water (bbl)
12/2004	18,995	15,719	45,252	1	18,995	15,719	45,252
12/2005	2,648	3,806	3,785	0	21,643	19,525	49,037
Total:	21,643	19,525	49,037				

Annual Historic Production & Well Count Report

Project: S:\IHS Energy\power tools v5.0\Projects\NEW BOCI YESO.MDB

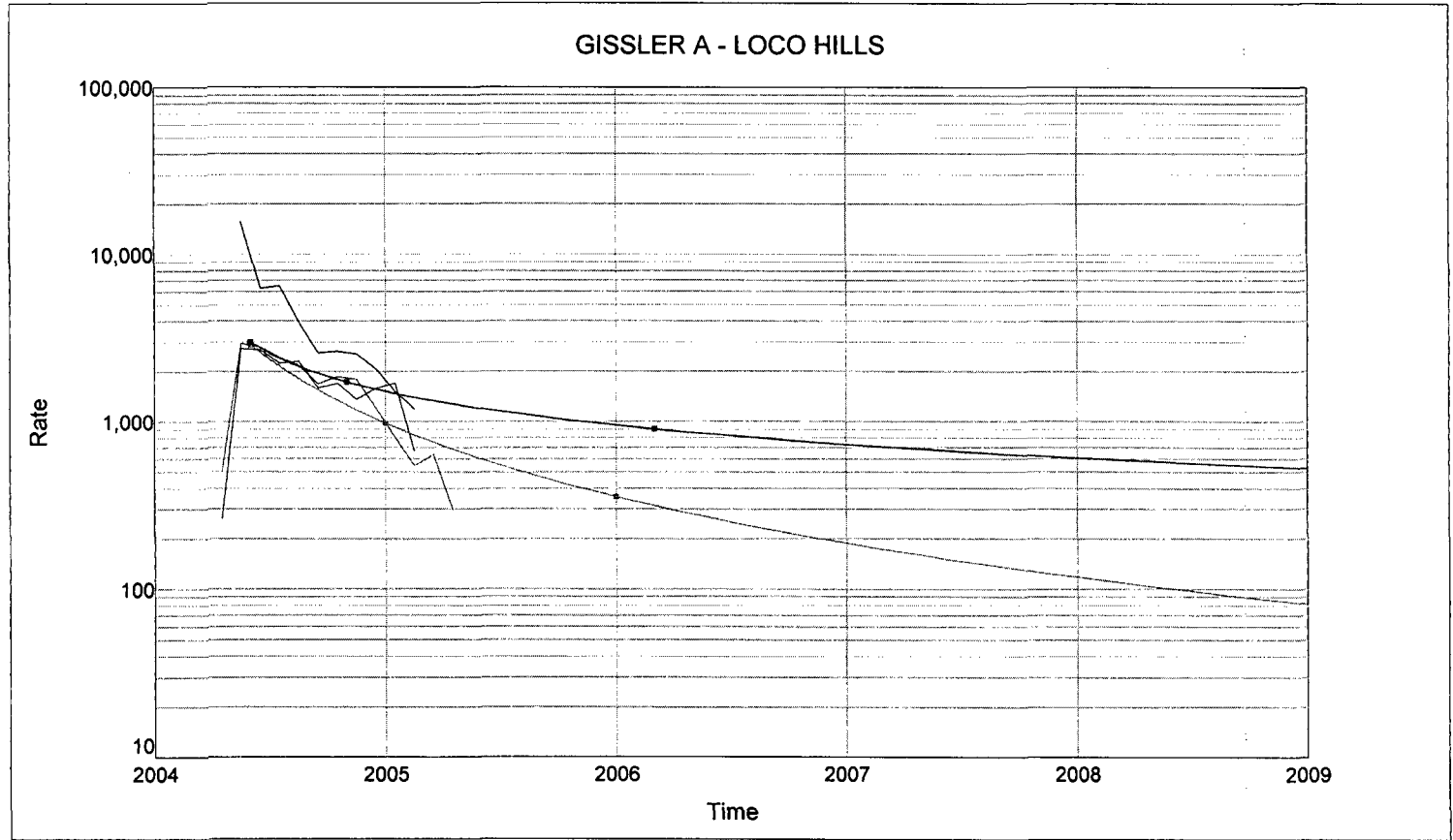
Lease Name: GISSLER A (23)

Operator: BURNETT OIL COMPANY INCORPORATED

County, ST: EDDY, NM

Field Name: LOCO HILLS

Location: 14H 17S 30E SE SE NE



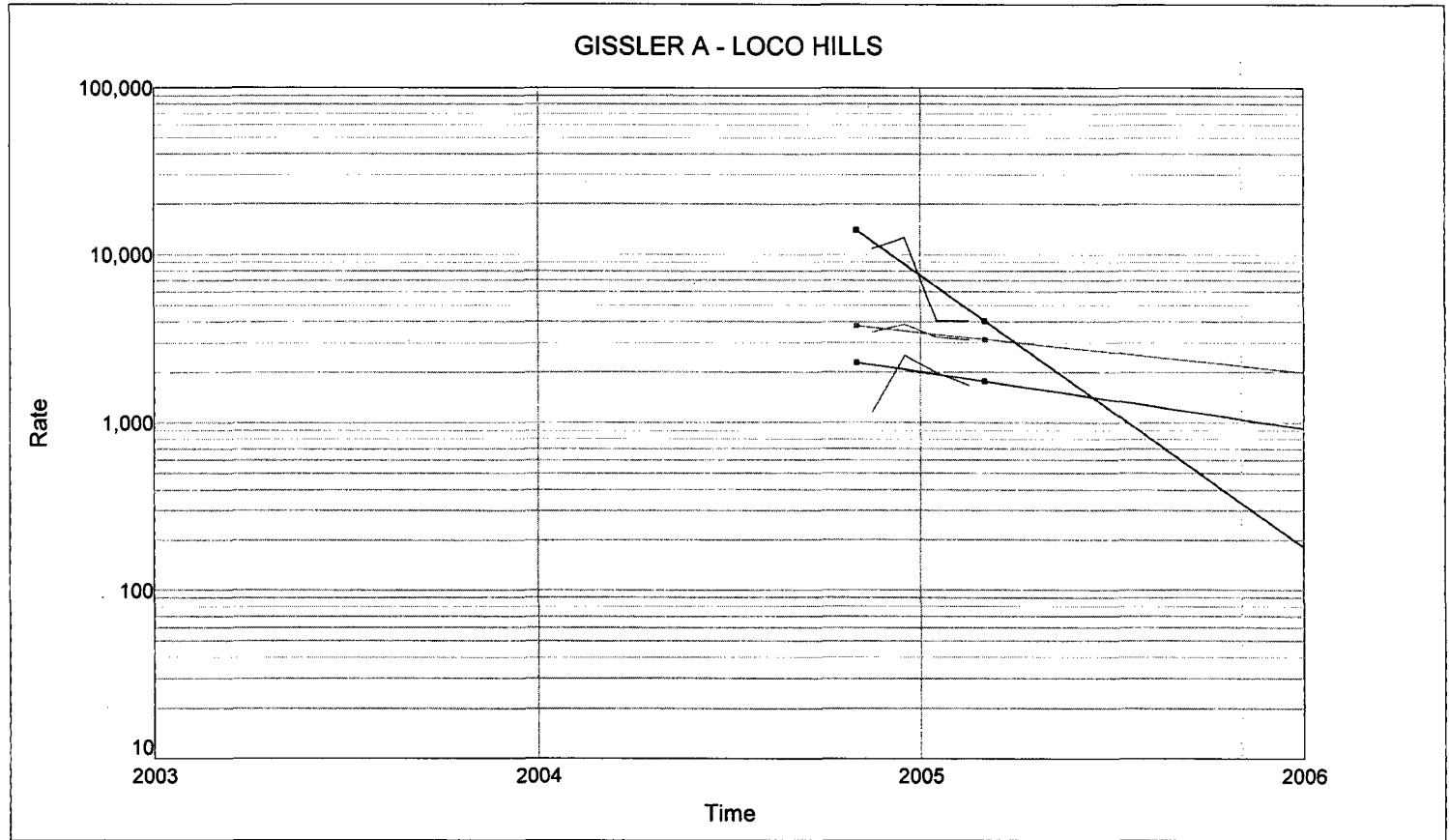
Date	Oil (bbl)	Gas (mcf)	Water (bbl)	Average Well Count	Total Oil (bbl)	Total Gas (mcf)	Total Water (bbl)
12/2004	17,410	16,469	42,241	1	17,410	16,469	42,241
12/2005	2,284	2,375	2,715	0	19,694	18,844	44,956
Total:	19,694	18,844	44,956				

Annual Historic Production & Well Count Report

Project: S:\IHS Energy\power tools v5.0\Projects\NEW BOCI YESO.MDB

Lease Name: GISSLER A (24)
 County, ST: EDDY, NM
 Location: 14J 17S 30E SE NW SE

Operator: BURNETT OIL COMPANY INCORPORATED
 Field Name: LOCO HILLS



Date	Oil (bbl)	Gas (mcf)	Water (bbl)	Average Well Count	Total Oil (bbl)	Total Gas (mcf)	Total Water (bbl)
12/2004	7,327	3,678	23,430	0	7,327	3,678	23,430
12/2005	6,359	3,666	8,110	0	13,686	7,344	31,540
Total:	13,686	7,344	31,540				

Annual Historic Production & Well Count Report

Project: S:\HS Energy\power tools v5.0\Projects\NEW BOCI YESO.MDB

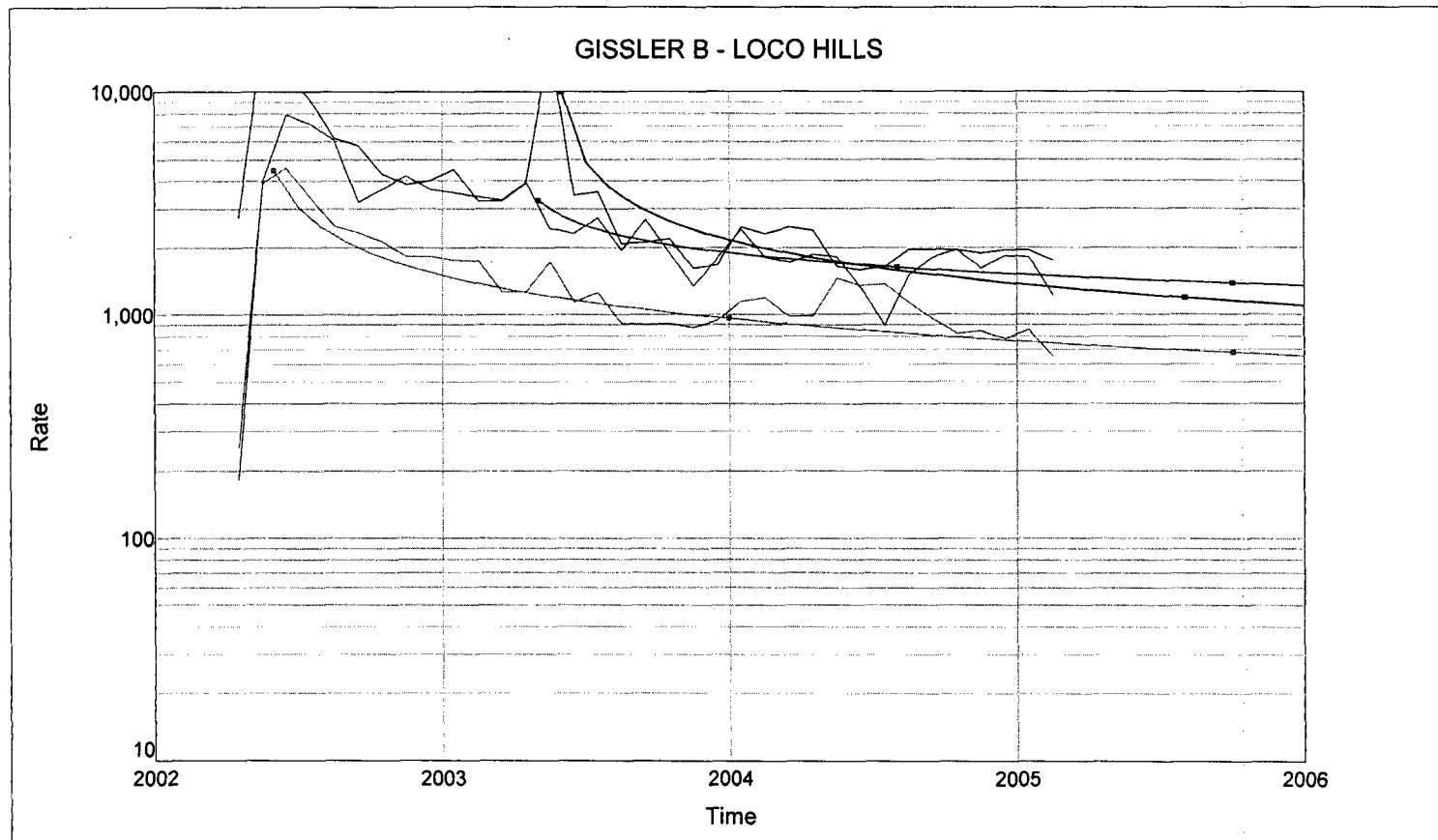
Lease Name: GISSLER B (31)

Operator: BURNETT OIL COMPANY INCORPORATED

County, ST: EDDY, NM

Field Name: LOCO HILLS

Location: 14L 17S 30E SE NW SW



Date	Oil (bbl)	Gas (mcf)	Water (bbl)	Average Well Count	Total Oil (bbl)	Total Gas (mcf)	Total Water (bbl)
12/2002	22,805	40,129	64,942	1	22,805	40,129	64,942
12/2003	14,732	31,365	48,159	1	37,537	71,494	113,101
12/2004	13,036	20,610	24,263	1	50,573	92,104	137,364
12/2005	1,505	3,051	3,717	0	52,078	95,155	141,081
Total:	52,078	95,155	141,081				

Annual Historic Production & Well Count Report

Project: S:\IHS Energy\power tools v5.0\Projects\NEW BOCI YESO.MDB

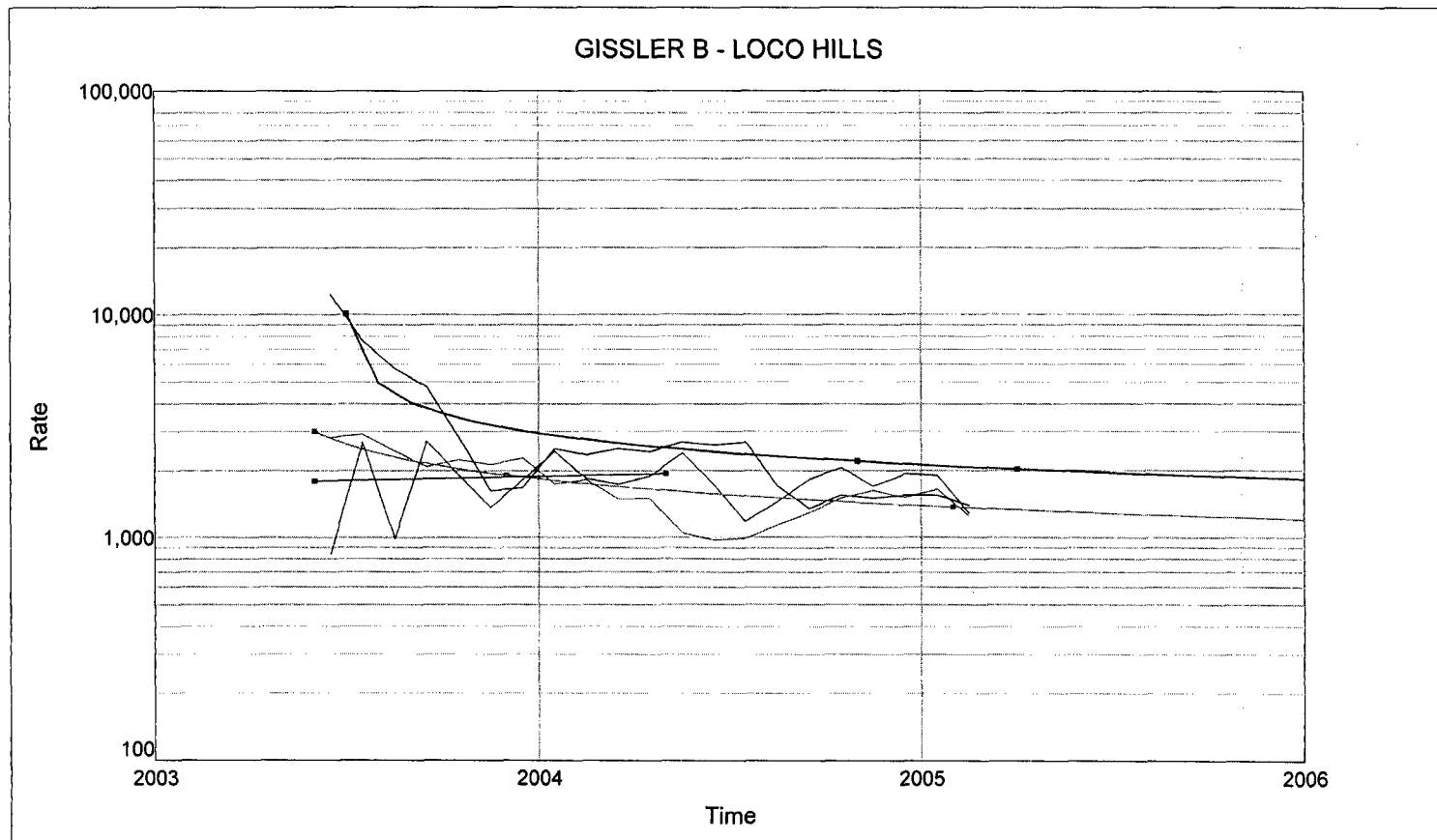
Lease Name: GISSLER B (32)

Operator: BURNETT OIL COMPANY INCORPORATED

County, ST: EDDY, NM

Field Name: LOCO HILLS

Location: 14L 17S 30E NW NW SW



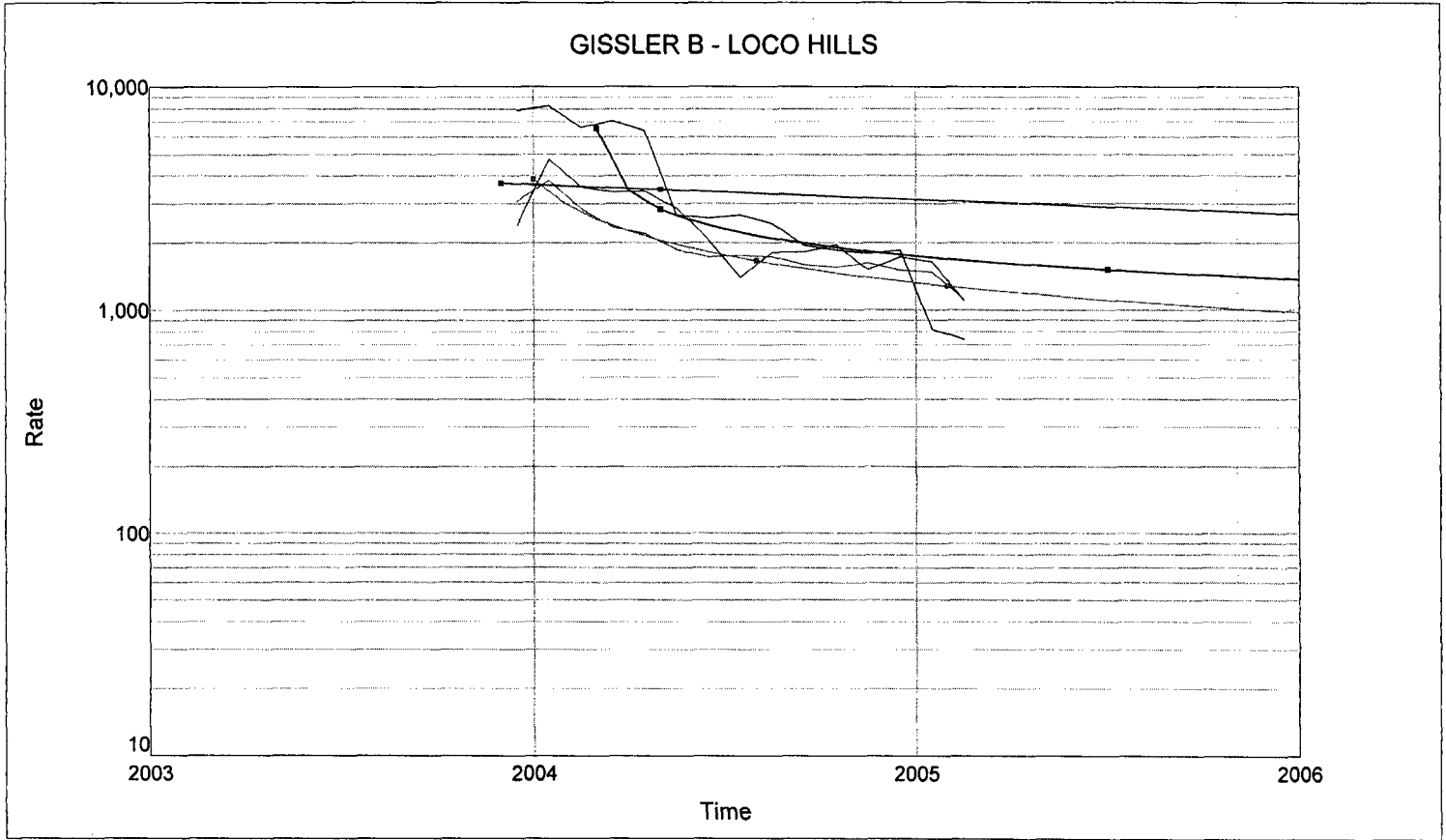
Date	Oil (bbl)	Gas (mcf)	Water (bbl)	Average Well Count	Total Oil (bbl)	Total Gas (mcf)	Total Water (bbl)
12/2003	16,949	12,305	36,742	1	16,949	12,305	36,742
12/2004	16,612	22,179	25,472	1	33,561	34,484	62,214
12/2005	2,903	3,196	2,950	0	36,464	37,680	65,164
Total:	36,464	37,680	65,164				

Annual Historic Production & Well Count Report

Project: S:\IHS Energy\power tools v5.0\Projects\NEW BOCI YESO.MDB

Lease Name: GISSLER B (33)
County, ST: EDDY, NM
Location: 14F 17S 30E SE SE NW

Operator: BURNETT OIL COMPANY INCORPORATED
Field Name: LOCO HILLS



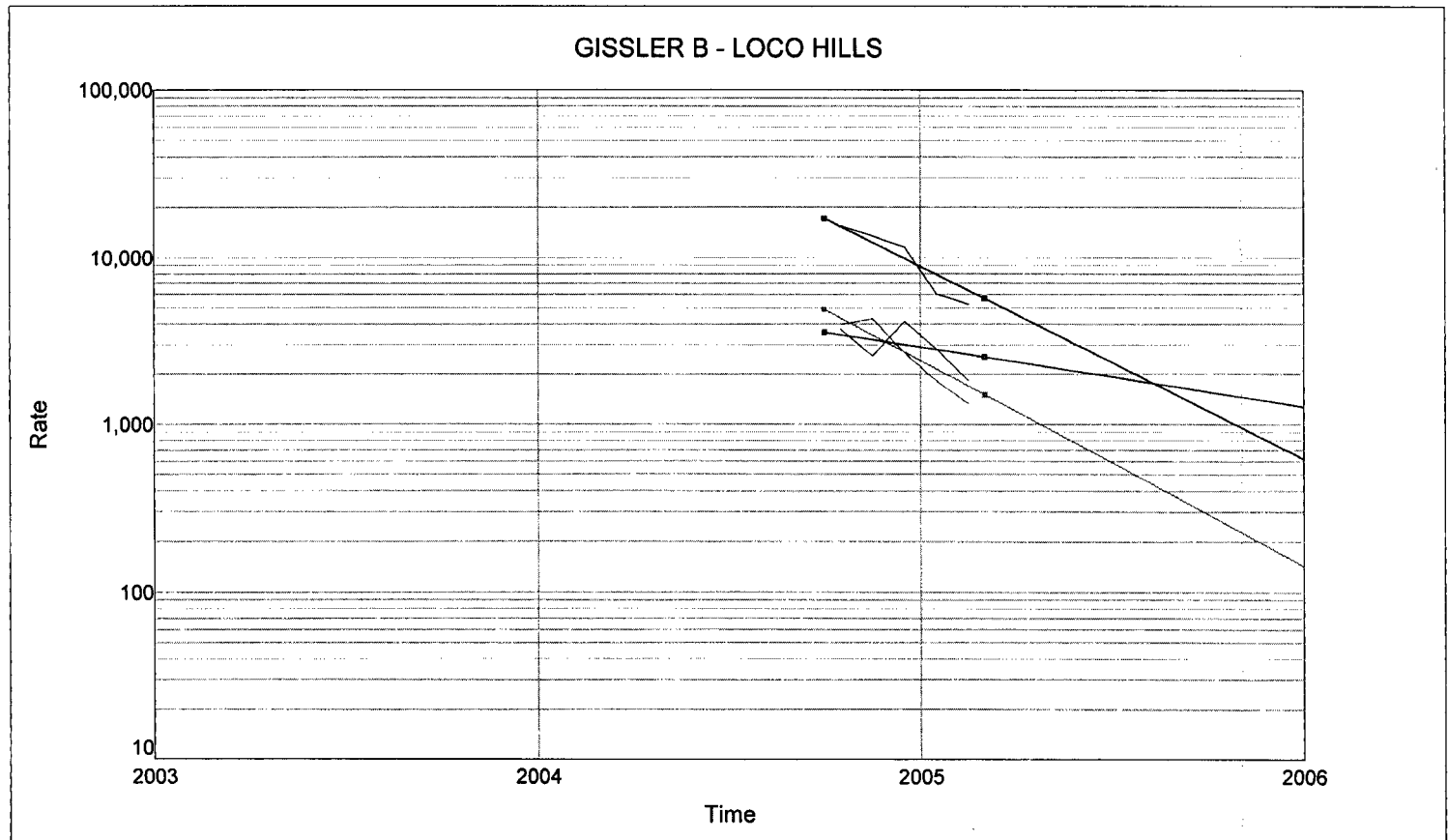
Date	Oil (bbl)	Gas (mcf)	Water (bbl)	Average Well Count	Total Oil (bbl)	Total Gas (mcf)	Total Water (bbl)
12/2003	3,069	2,396	7,876	0	3,069	2,396	7,876
12/2004	24,586	30,266	46,186	1	27,655	32,662	54,062
12/2005	2,608	2,760	1,564	0	30,263	35,422	55,626
Total:	30,263	35,422	55,626				

Annual Historic Production & Well Count Report

Project: S:\IHS Energy\power tools v5.0\Projects\NEW BOCI YESO.MDB

Lease Name: GISSLER B (34)
County, ST: EDDY, NM
Location: 14E 17S 30E NW SW NW

Operator: BURNETT OIL COMPANY INCORPORATED
Field Name: LOCO HILLS



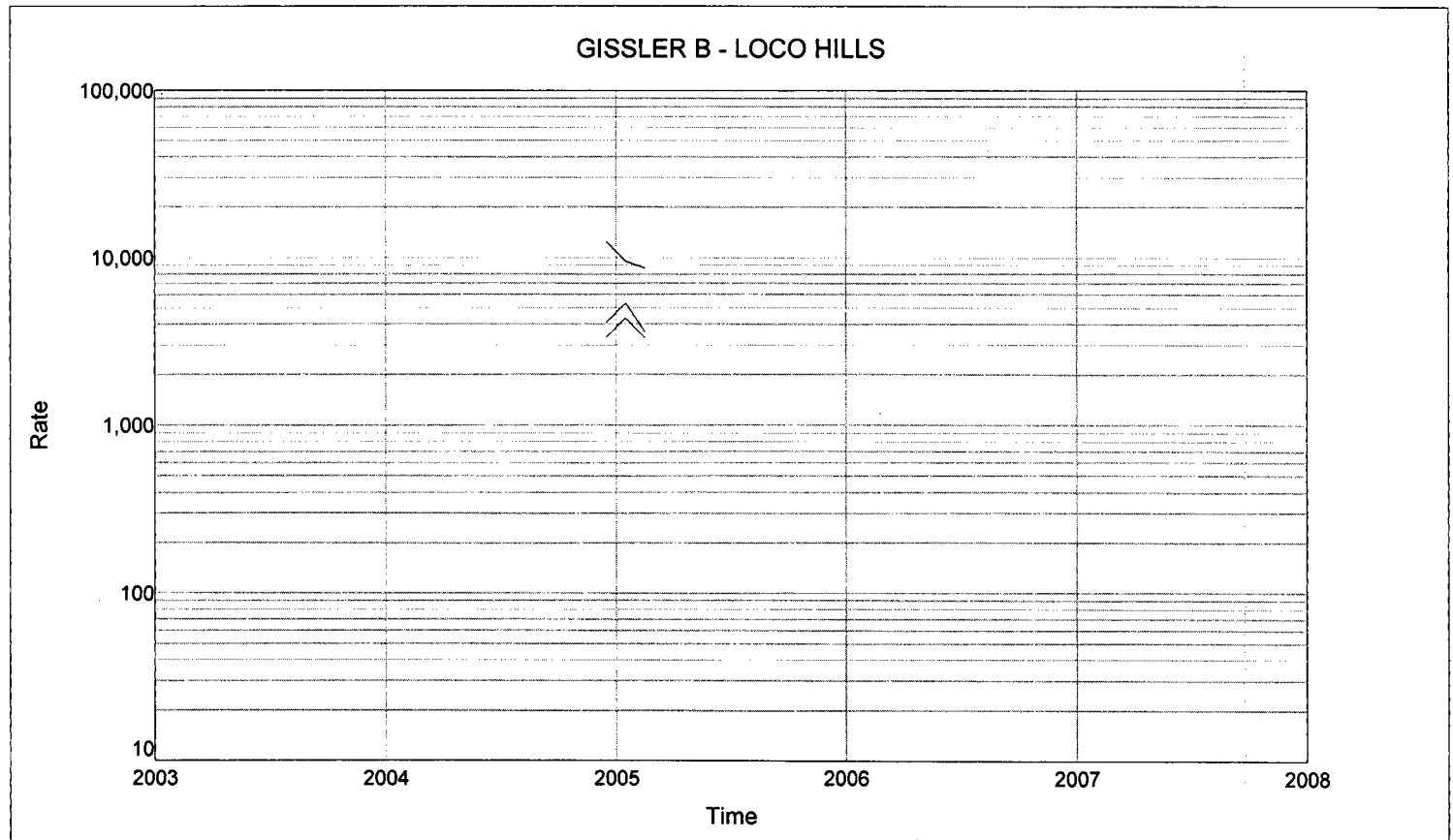
Date	Oil (bbl)	Gas (mcf)	Water (bbl)	Average Well Count	Total Oil (bbl)	Total Gas (mcf)	Total Water (bbl)
12/2004	10,985	10,461	40,612	0	10,985	10,461	40,612
12/2005	3,151	4,653	11,310	0	14,136	15,114	51,922
Total:	14,136	15,114	51,922				

Annual Historic Production & Well Count Report

Project: S:\IHS Energy\power tools v5.0\Projects\NEW BOCI YESO.MDB

Lease Name: GISSLER B (35)
 County, ST: EDDY, NM
 Location: 14E 17S 30E SE SW NW

Operator: BURNETT OIL COMPANY INCORPORATED
 Field Name: LOCO HILLS



Date	Oil (bbl)	Gas (mcf)	Water (bbl)	Average Well Count	Total Oil (bbl)	Total Gas (mcf)	Total Water (bbl)
12/2004	3,349	4,097	12,420	0	3,349	4,097	12,420
12/2005	7,633	8,952	18,235	0	10,982	13,049	30,655
Total:	10,982	13,049	30,655				

Annual Historic Production & Well Count Report

Project: S:\VHS Energy\power tools v5.0\Projects\NEW BOCI YESO.MDB

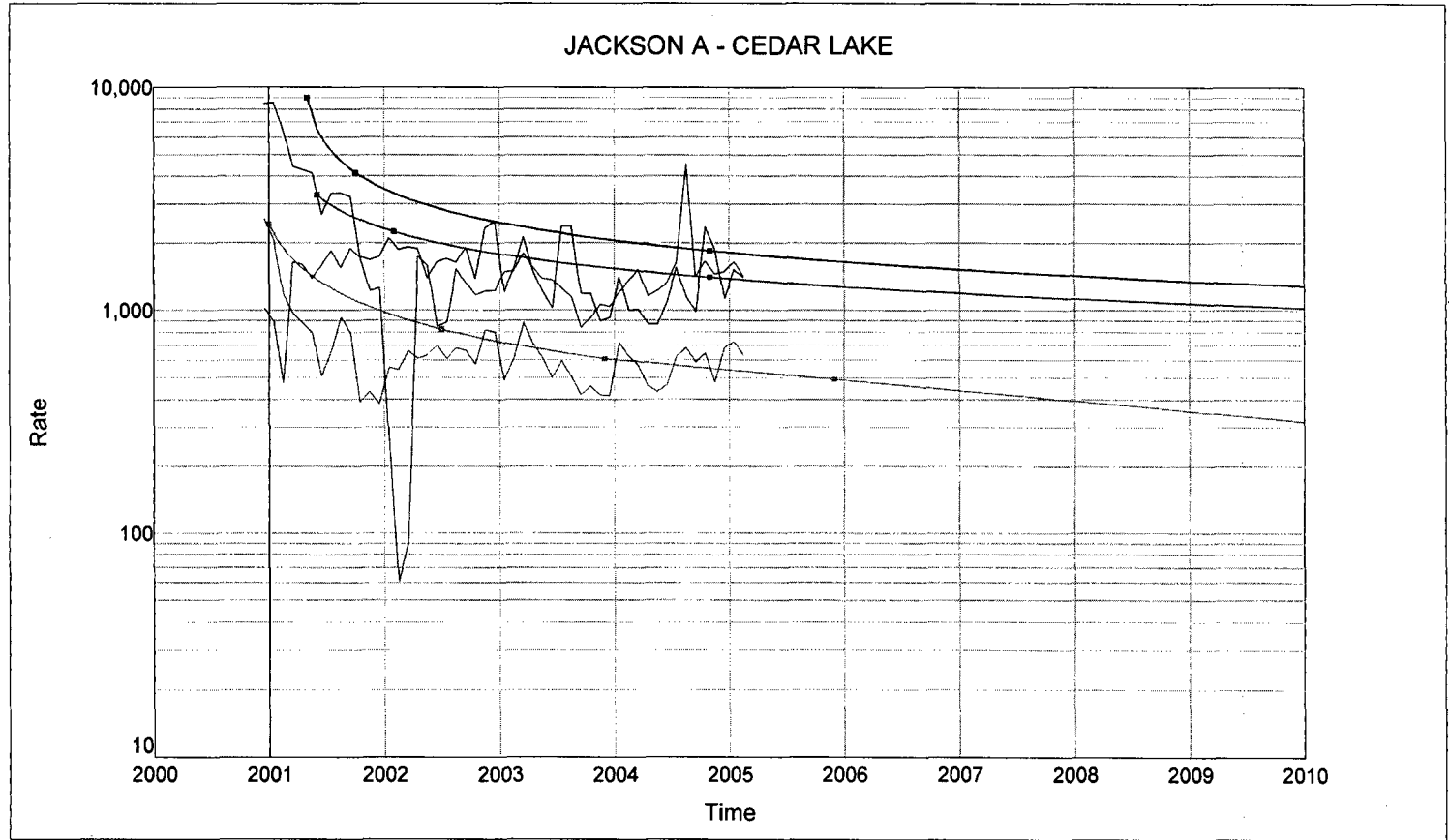
Lease Name: JACKSON A (17Q)

Operator: BURNETT OIL COMPANY INCORPORATED

County, ST: EDDY, NM

Field Name: CEDAR LAKE

Location: 13P 17S 30E NE SE SE



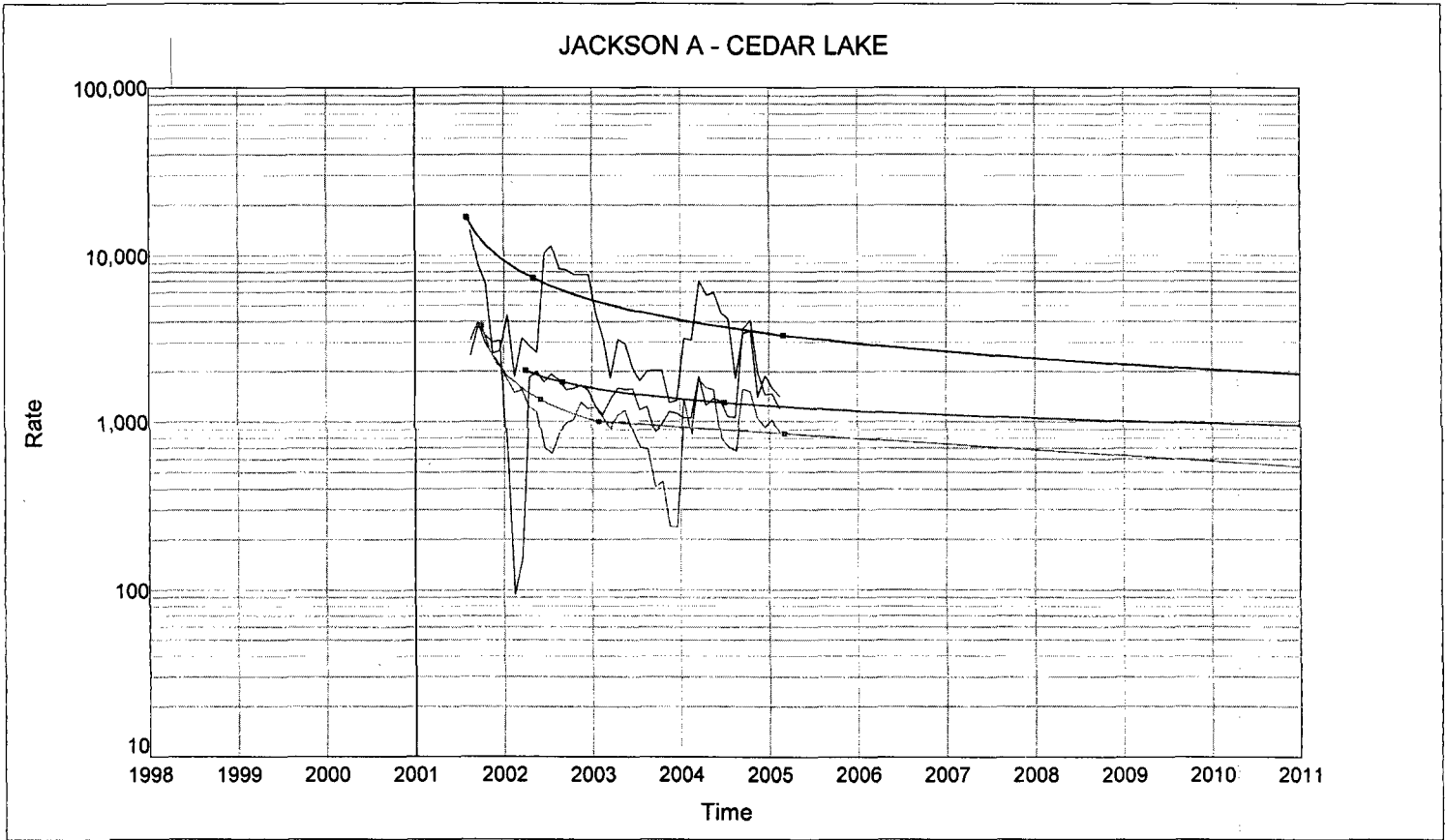
Date	Oil (bbl)	Gas (mcf)	Water (bbl)	Average Well Count	Total Oil (bbl)	Total Gas (mcf)	Total Water (bbl)
12/2000	2,573	1,024	8,464	0	2,573	1,024	8,464
12/2001	10,007	17,136	45,587	1	12,580	18,160	54,051
12/2002	7,859	11,968	22,366	1	20,439	30,128	76,417
12/2003	6,625	15,383	17,605	1	27,064	45,511	94,022
12/2004	6,976	20,004	15,334	1	34,040	65,515	109,356
12/2005	1,356	3,081	2,928	0	35,396	68,596	112,284
Total:	35,396	68,596	112,284				

Annual Historic Production & Well Count Report

Project: S:\IHS Energy\power tools v5.0\Projects\NEW BOCI YESO.MDB

Lease Name: JACKSON A (18)
 County, ST: EDDY, NM
 Location: 131 17S 30E SE NE SE

Operator: BURNETT OIL COMPANY INCORPORATED
 Field Name: CEDAR LAKE



Date	Oil (bbl)	Gas (mcf)	Water (bbl)	Average Well Count	Total Oil (bbl)	Total Gas (mcf)	Total Water (bbl)
12/2001	14,722	15,673	34,969	0	14,722	15,673	34,969
12/2002	13,960	16,529	76,183	1	28,682	32,202	111,152
12/2003	9,052	14,995	28,101	1	37,734	47,197	139,253
12/2004	14,424	21,204	45,688	1	52,158	68,401	184,941
12/2005	1,876	2,675	3,025	0	54,034	71,076	187,966
Total:	54,034	71,076	187,966				

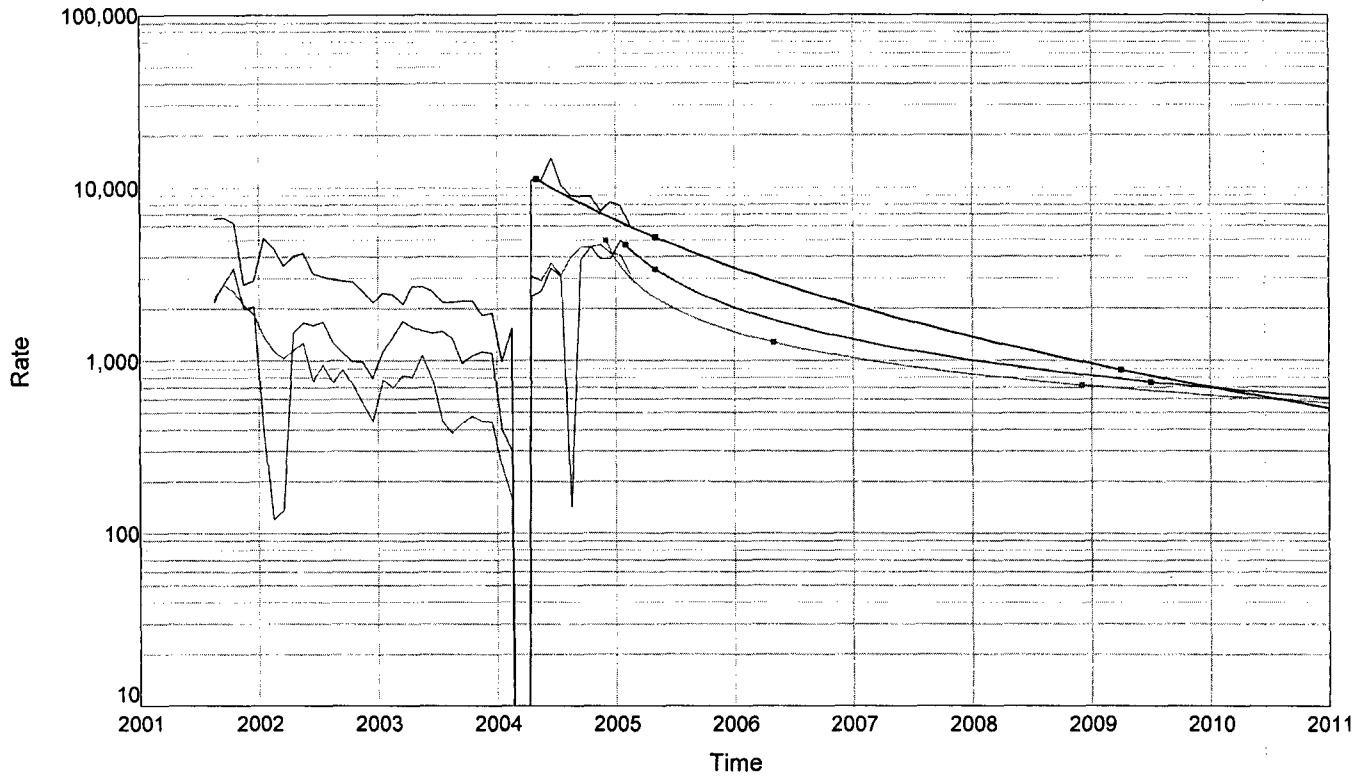
Annual Historic Production & Well Count Report

Project: S:\IHS Energy\power tools v5.0\Projects\NEW BOCI YESO.MDB

Lease Name: JACKSON A (20)
 County, ST: EDDY, NM
 Location: 24A 17S 30E SE NE NE

Operator: BURNETT OIL COMPANY INCORPORATED
 Field Name: CEDAR LAKE

JACKSON A - CEDAR LAKE



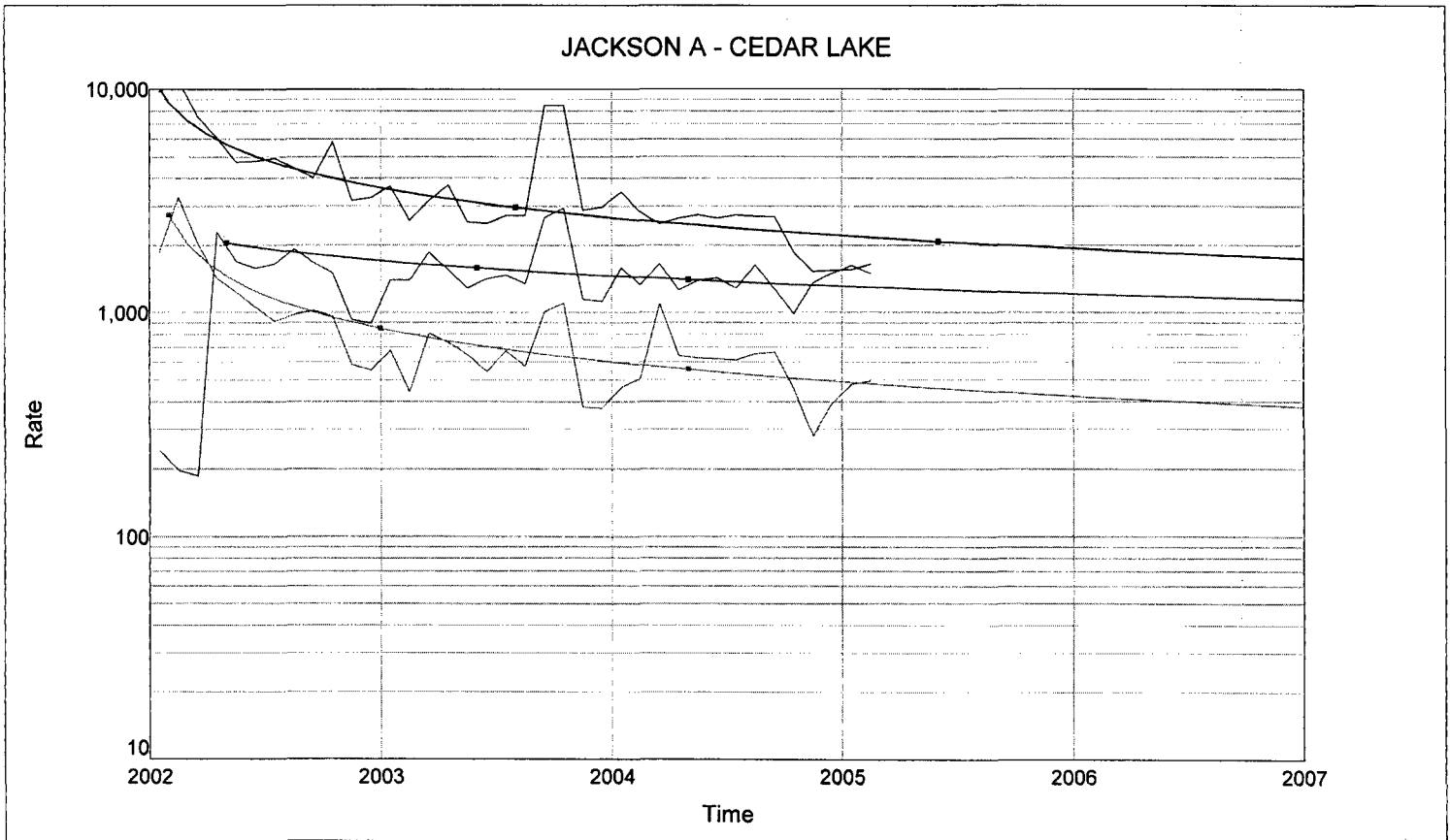
Date	Oil (bbl)	Gas (mcf)	Water (bbl)	Average Well Count	Total Oil (bbl)	Total Gas (mcf)	Total Water (bbl)
12/2001	11,519	12,440	25,344	0	11,519	12,440	25,344
12/2002	11,072	12,214	41,109	1	22,591	24,654	66,453
12/2003	7,606	15,775	27,397	1	30,197	40,429	93,850
12/2004	35,111	28,358	92,121	1	65,308	68,787	185,971
12/2005	7,283	9,288	13,803	0	72,591	78,075	199,774
Total:	72,591	78,075	199,774				

Annual Historic Production & Well Count Report

Project: S:\IHS Energy\power tools v5.0\Projects\NEW BOCI YESO.MDB

Lease Name: JACKSON A (21)
 County, ST: EDDY, NM
 Location: 13H 17S 30E SE SE NE

Operator: BURNETT OIL COMPANY INCORPORATED
 Field Name: CEDAR LAKE



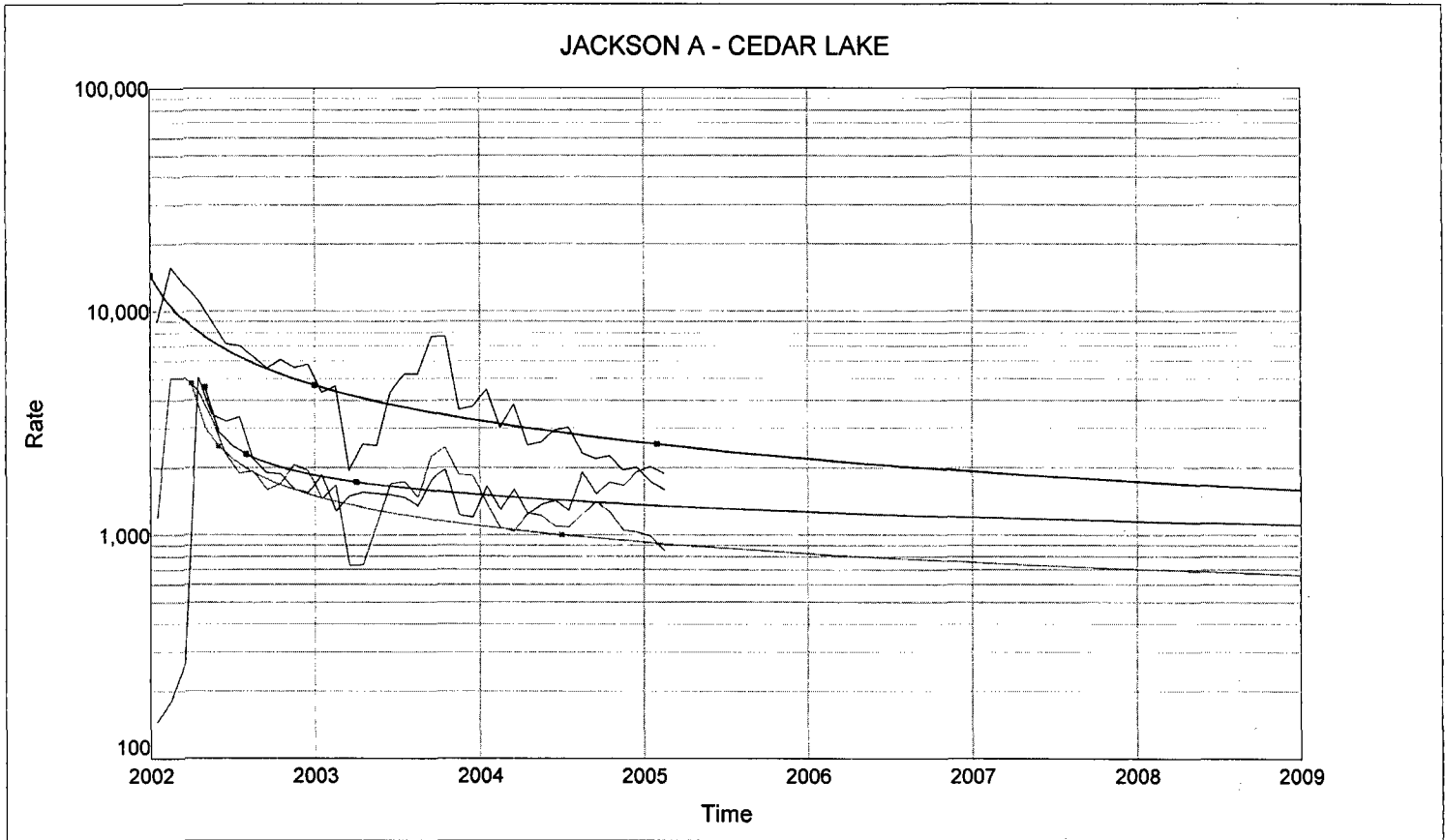
Date	Oil (bbl)	Gas (mcf)	Water (bbl)	Average Well Count	Total Oil (bbl)	Total Gas (mcf)	Total Water (bbl)
12/2002	15,975	14,828	69,577	1	15,975	14,828	69,577
12/2003	7,972	19,644	46,447	1	23,947	34,472	116,024
12/2004	7,006	16,732	29,936	1	30,953	51,204	145,960
12/2005	970	3,125	3,212	0	31,923	54,329	149,172
Total:	31,923	54,329	149,172				

Annual Historic Production & Well Count Report

Project: S:\IHS Energy\power tools v5.0\Projects\NEW BOCI YESO.MDB

Lease Name: JACKSON A (22)
 County, ST: EDDY, NM
 Location: 13J 17S 30E SE NW SE

Operator: BURNETT OIL COMPANY INCORPORATED
 Field Name: CEDAR LAKE



Date	Oil (bbl)	Gas (mcf)	Water (bbl)	Average Well Count	Total Oil (bbl)	Total Gas (mcf)	Total Water (bbl)
12/2002	32,463	24,868	101,676	1	32,463	24,868	101,676
12/2003	19,061	18,254	53,675	1	51,524	43,122	155,351
12/2004	14,127	18,618	33,154	1	65,651	61,740	188,505
12/2005	1,836	3,913	3,322	0	67,487	65,653	191,827
Total:	67,487	65,653	191,827				

Annual Historic Production & Well Count Report

Project: S:\IHS Energy\power tools v5.0\Projects\NEW BOCI YESO.MDB

Lease Name: JACKSON A (23)

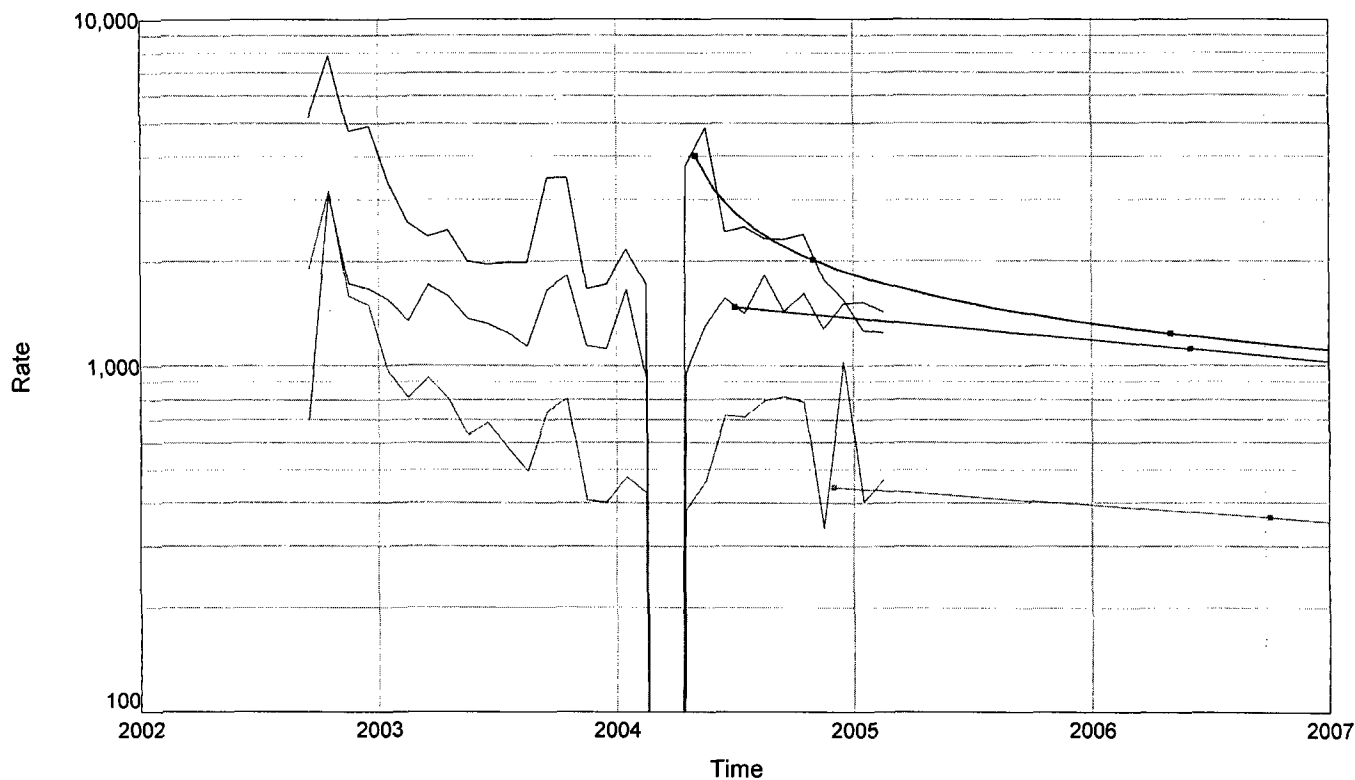
Operator: BURNETT OIL COMPANY INCORPORATED

County, ST: EDDY, NM

Field Name: CEDAR LAKE

Location: 24B 17S 30E NE NW NE

JACKSON A - CEDAR LAKE



Date	Oil (bbl)	Gas (mcf)	Water (bbl)	Average Well Count	Total Oil (bbl)	Total Gas (mcf)	Total Water (bbl)
12/2002	8,155	7,195	22,700	0	8,155	7,195	22,700
12/2003	8,250	17,003	29,022	1	16,405	24,198	51,722
12/2004	6,945	15,461	27,766	1	23,350	39,659	79,488
12/2005	871	2,953	2,507	0	24,221	42,612	81,995
Total:	24,221	42,612	81,995				

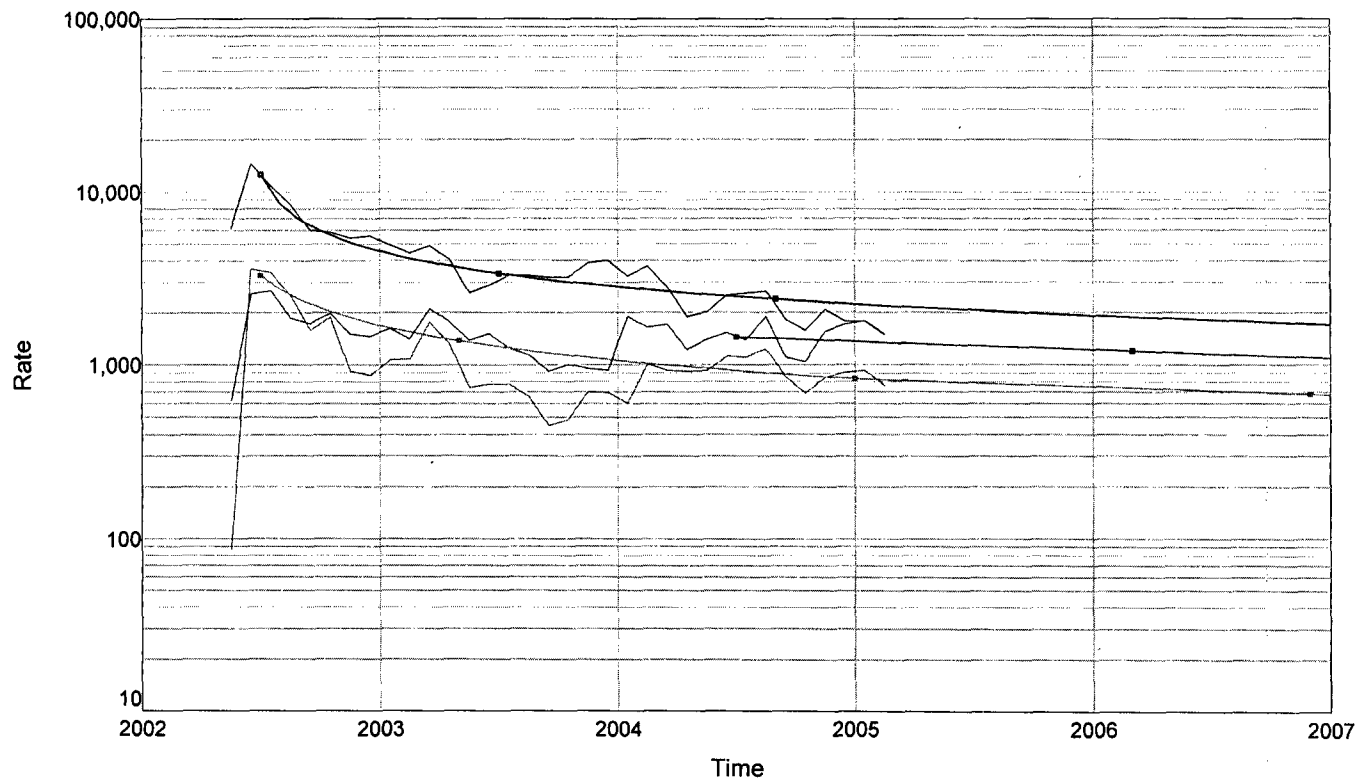
Annual Historic Production & Well Count Report

Project: S:\IHS Energy\power tools v5.0\Projects\NEW BOCI YESO.MDB

Lease Name: JACKSON A (24)
 County, ST: EDDY, NM
 Location: 13G 17S 30E SE SW NE

Operator: BURNETT OIL COMPANY INCORPORATED
 Field Name: CEDAR LAKE

JACKSON A - CEDAR LAKE



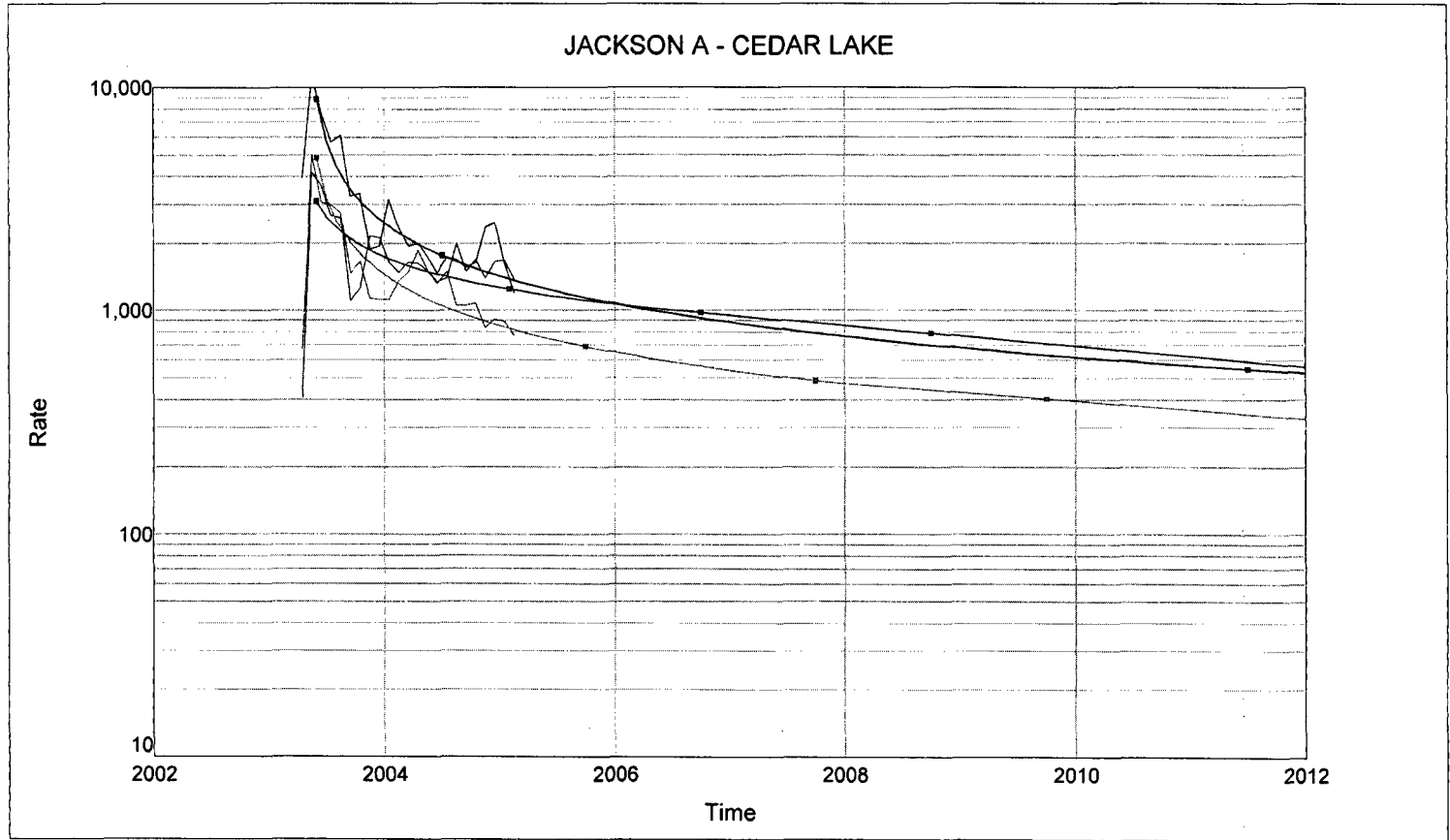
Date	Oil (bbl)	Gas (mcf)	Water (bbl)	Average Well Count	Total Oil (bbl)	Total Gas (mcf)	Total Water (bbl)
12/2002	14,849	14,379	63,040	1	14,849	14,379	63,040
12/2003	10,501	15,992	44,690	1	25,350	30,371	107,730
12/2004	11,175	18,131	28,769	1	36,525	48,502	136,499
12/2005	1,697	3,309	3,287	0	38,222	51,811	139,786
Total:	38,222	51,811	139,786				

Annual Historic Production & Well Count Report

Project: S:\IHS Energy\power tools v5.0\Projects\NEW BOCI YESO.MDB

Lease Name: JACKSON A (25)
 County, ST: EDDY, NM
 Location: 13P 17S 30E SE SE SE

Operator: BURNETT OIL COMPANY INCORPORATED
 Field Name: CEDAR LAKE



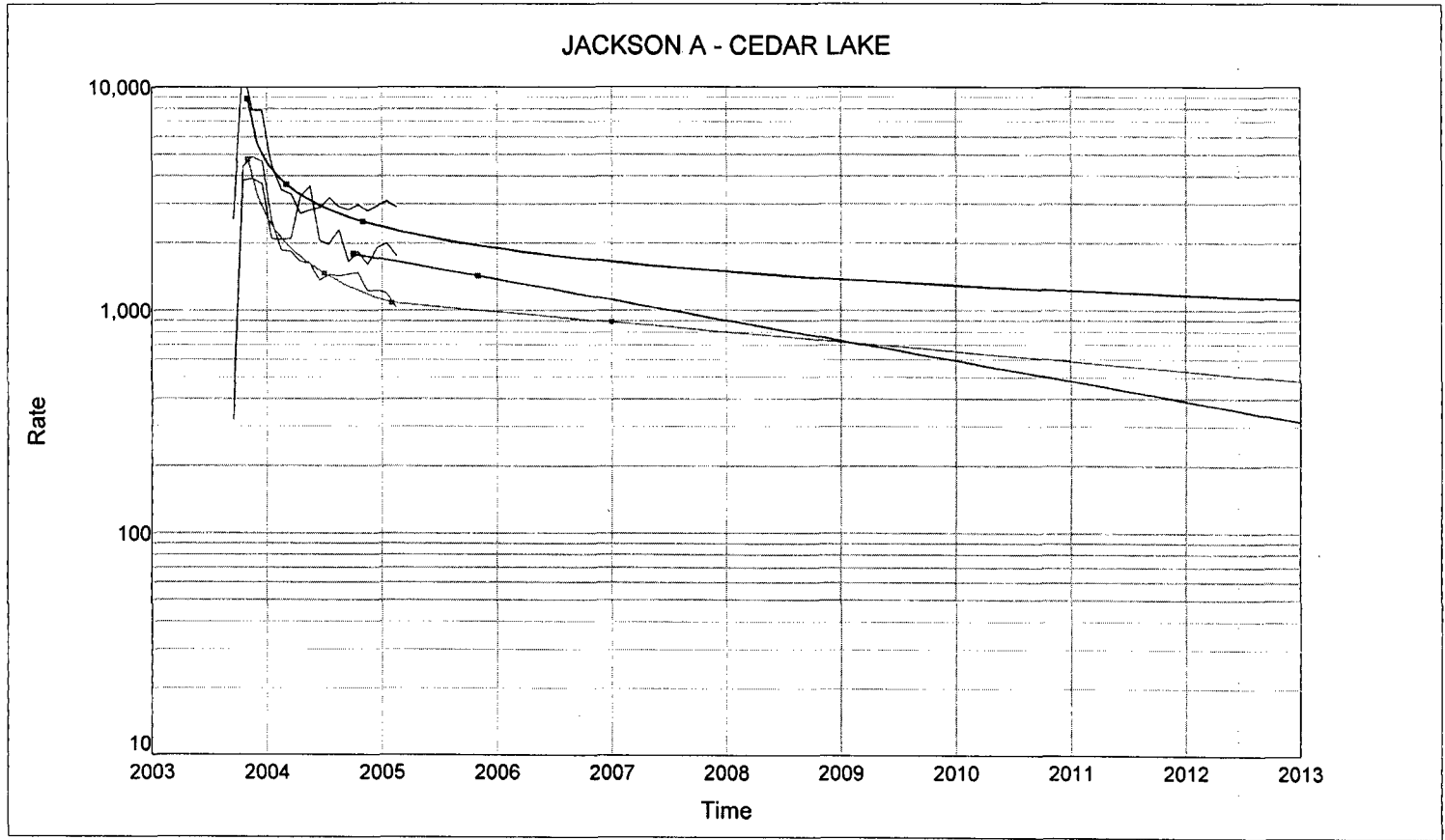
Date	Oil (bbl)	Gas (mcf)	Water (bbl)	Average Well Count	Total Oil (bbl)	Total Gas (mcf)	Total Water (bbl)
12/2003	19,876	20,169	45,114	1	19,876	20,169	45,114
12/2004	15,105	18,914	24,175	1	34,981	39,083	69,289
12/2005	1,666	3,054	2,824	0	36,647	42,137	72,113
Total:	36,647	42,137	72,113				

Annual Historic Production & Well Count Report

Project: S:\IHS Energy\power tools v5.0\Projects\NEW BOCI YESO.MDB

Lease Name: JACKSON A (26)
 County, ST: EDDY, NM
 Location: 13I 17S 30E NW NE SE

Operator: BURNETT OIL COMPANY INCORPORATED
 Field Name: CEDAR LAKE



Date	Oil (bbl)	Gas (mcf)	Water (bbl)	Average Well Count	Total Oil (bbl)	Total Gas (mcf)	Total Water (bbl)
12/2003	14,290	11,744	30,595	0	14,290	11,744	30,595
12/2004	19,123	26,475	37,304	1	33,413	38,219	67,899
12/2005	2,232	3,752	5,978	0	35,645	41,971	73,877
Total:	35,645	41,971	73,877				

Annual Historic Production & Well Count Report

Project: S:\IHS Energy\power tools v5.0\Projects\NEW BOCI YESO.MDB

Lease Name: JACKSON A (29)

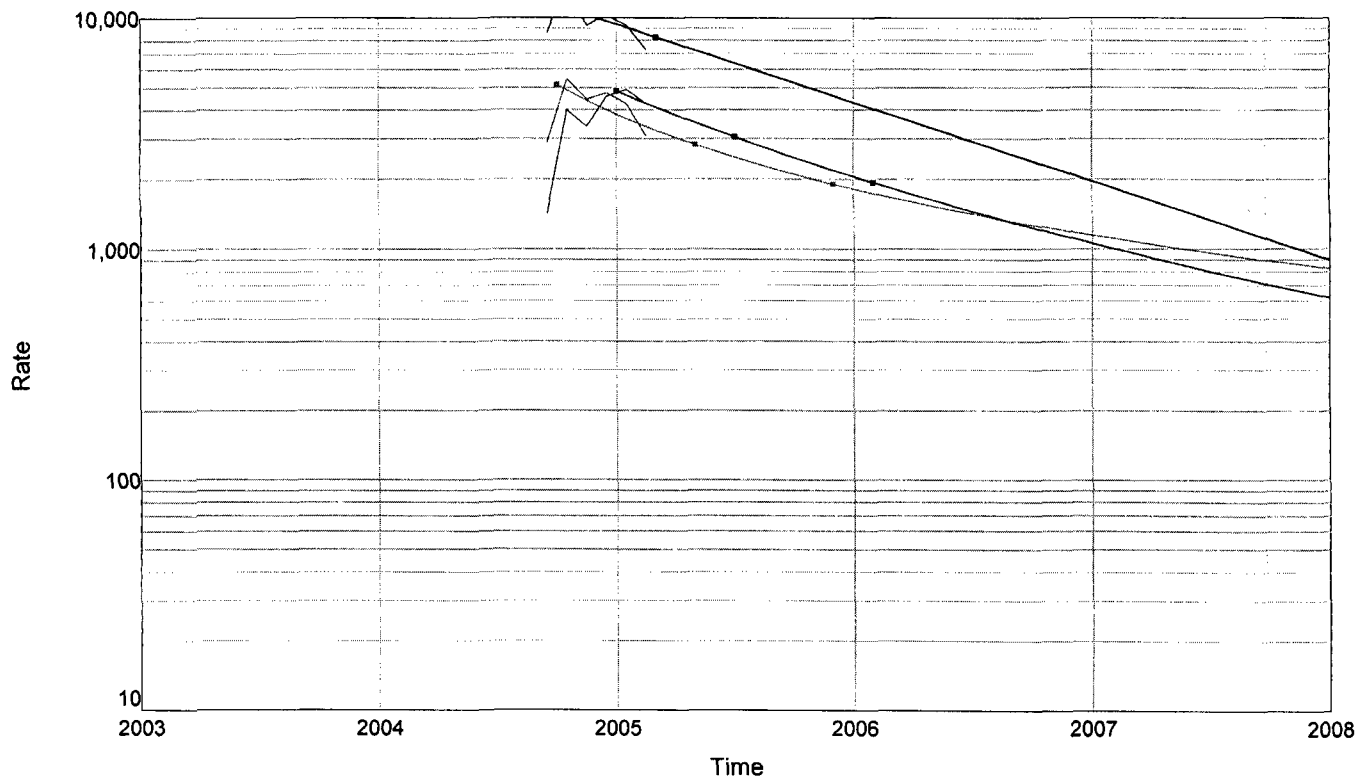
Operator: BURNETT OIL COMPANY INCORPORATED

County, ST: EDDY, NM

Field Name: CEDAR LAKE

Location: 13J 17S 30E NW NW SE

JACKSON A - CEDAR LAKE



Date	Oil (bbl)	Gas (mcf)	Water (bbl)	Average Well Count	Total Oil (bbl)	Total Gas (mcf)	Total Water (bbl)
12/2004	17,496	13,377	42,733	0	17,496	13,377	42,733
12/2005	7,346	9,141	16,580	0	24,842	22,518	59,313
Total:	24,842	22,518	59,313				

Annual Historic Production & Well Count Report

Project: S:\IHS Energy\power tools v5.0\Projects\NEW BOCI YESO.MDB

Lease Name: JACKSON B (41)

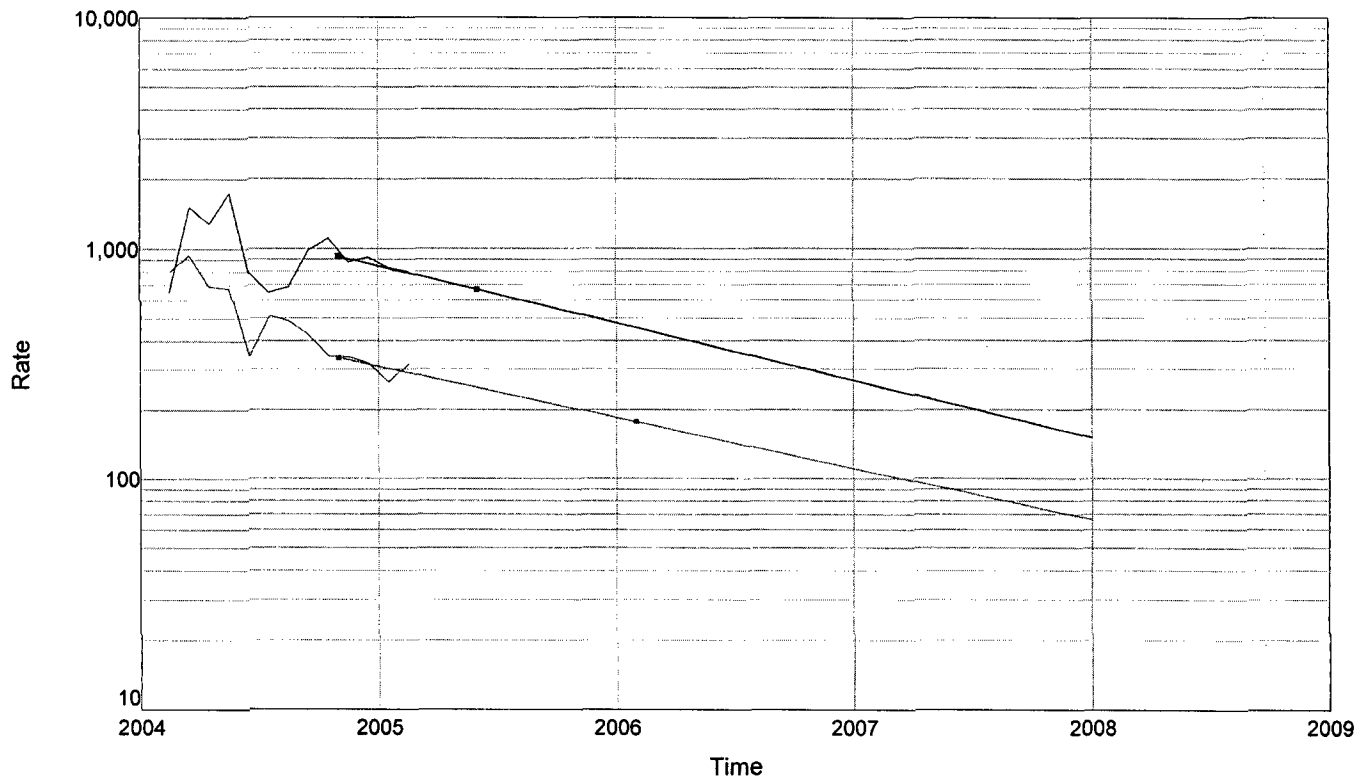
Operator: BURNETT OIL COMPANY INCORPORATED

County, ST: EDDY, NM

Field Name: CEDAR LAKE

Location: 24H 17S 30E SE SE NE

JACKSON B - CEDAR LAKE



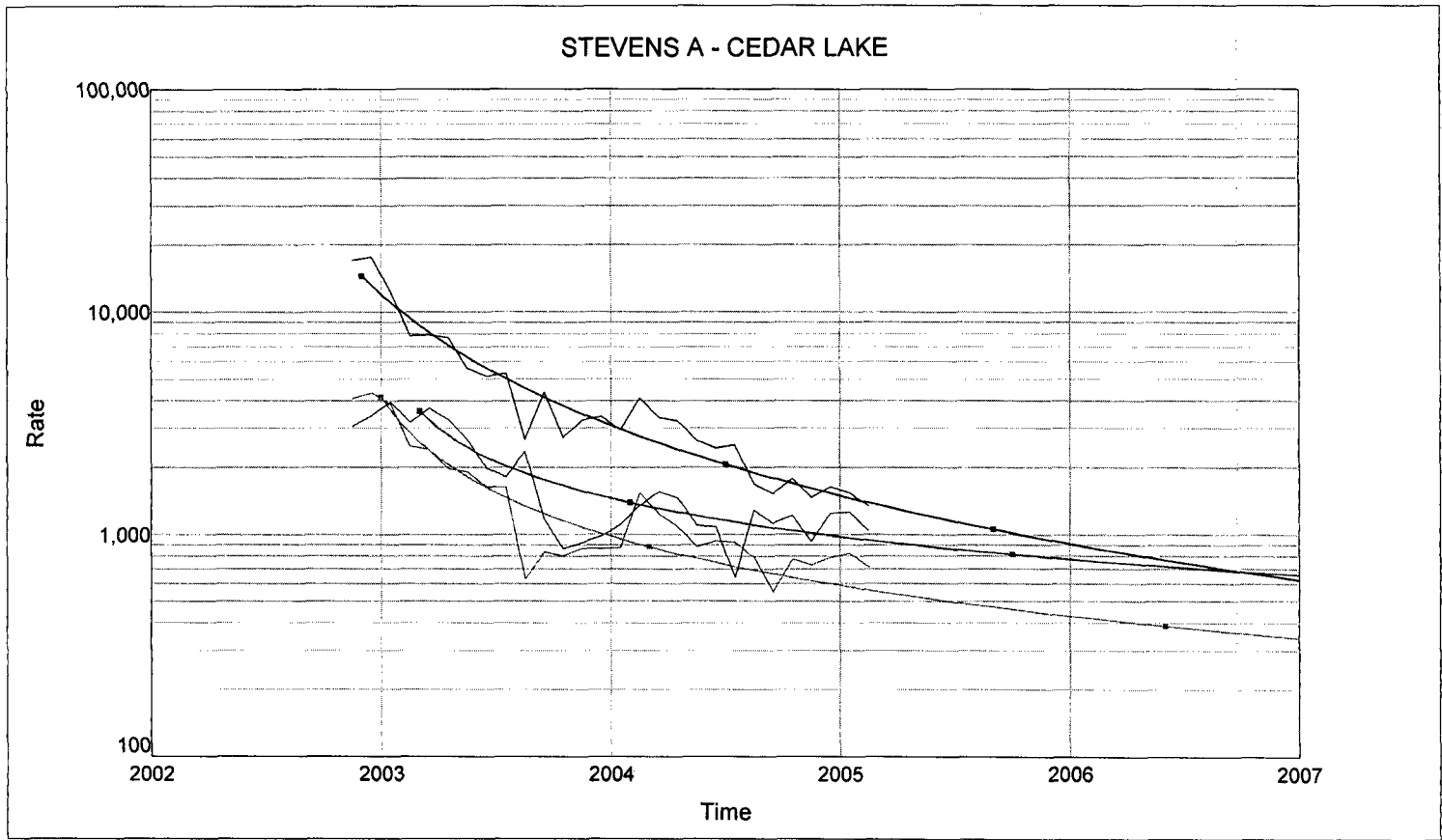
Date	Oil (bbl)	Gas (mcf)	Water (bbl)	Average Well Count	Total Oil (bbl)	Total Gas (mcf)	Total Water (bbl)
12/2004	5,866	11,236	171,082	1	5,866	11,236	171,082
12/2005	579	1,631	32,400	0	6,445	12,867	203,482
Total:	6,445	12,867	203,482				

Annual Historic Production & Well Count Report

Project: S:\IHS Energy\power tools v5.0\Projects\NEW BOCI YESO.MDB

Lease Name: STEVENS A (9)
 County, ST: EDDY, NM
 Location: 13K 17S 30E SE NE SW

Operator: BURNETT OIL COMPANY INCORPORATED
 Field Name: CEDAR LAKE



Date	Oil (bbl)	Gas (mcf)	Water (bbl)	Average Well Count	Total Oil (bbl)	Total Gas (mcf)	Total Water (bbl)
12/2002	8,392	6,480	34,770	0	8,392	6,480	34,770
12/2003	19,870	26,850	68,253	1	28,262	33,330	103,023
12/2004	11,134	14,122	29,377	1	39,396	47,452	132,400
12/2005	1,541	2,310	2,881	0	40,937	49,762	135,281
Total:	40,937	49,762	135,281				

Annual Historic Production & Well Count Report

Project: S:\IHS Energy\power tools v5.0\Projects\NEW BOCI YESO.MDB

Lease Name: STEVENS A (10)

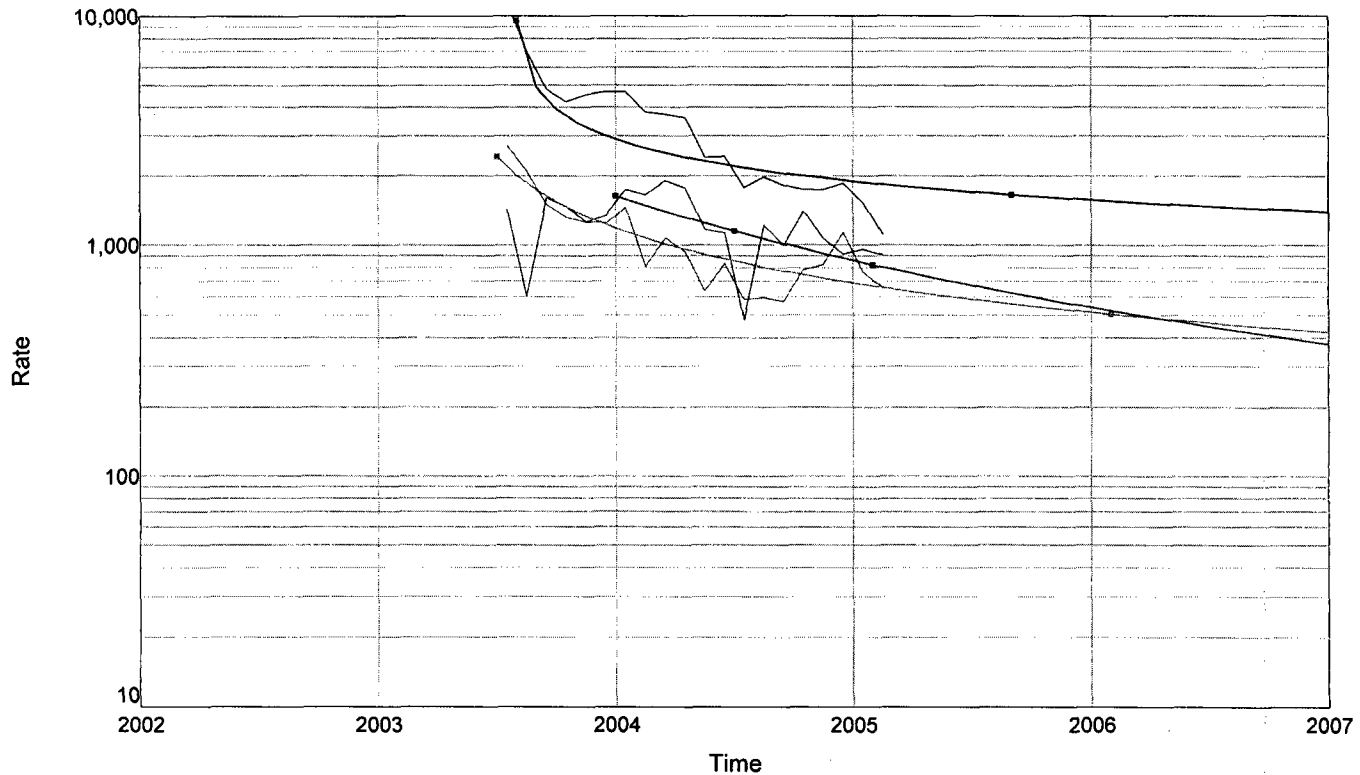
Operator: BURNETT OIL COMPANY INCORPORATED

County: ST: EDDY, NM

Field Name: CEDAR LAKE

Location: 13L 17S 30E SE NW SW

STEVENS A - CEDAR LAKE



Date	Oil (bbl)	Gas (mcf)	Water (bbl)	Average Well Count	Total Oil (bbl)	Total Gas (mcf)	Total Water (bbl)
12/2003	10,149	7,717	37,004	1	10,149	7,717	37,004
12/2004	10,248	15,493	31,596	1	20,397	23,210	68,600
12/2005	1,426	1,875	2,657	0	21,823	25,085	71,257
Total:	21,823	25,085	71,257				

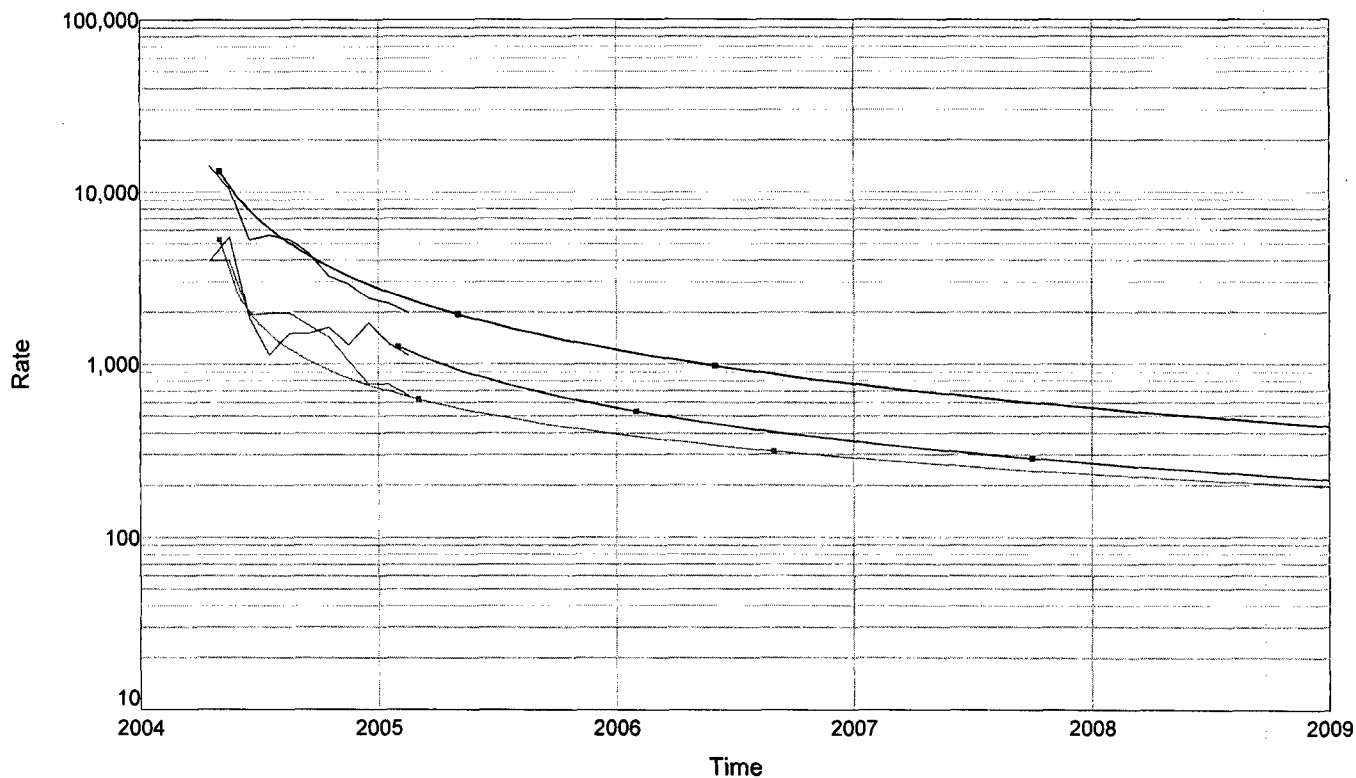
Annual Historic Production & Well Count Report

Project: S:\IHS Energy\power tools v5.0\Projects\NEW BOCI YESO.MDB

Lease Name: STEVENS A (11)
 County, ST: EDDY, NM
 Location: 13F 17S 30E NE NE SW

Operator: BURNETT OIL COMPANY INCORPORATED
 Field Name: CEDAR LAKE

STEVENS A - CEDAR LAKE



Date	Oil (bbl)	Gas (mcf)	Water (bbl)	Average Well Count	Total Oil (bbl)	Total Gas (mcf)	Total Water (bbl)
12/2004	18,770	20,111	53,778	1	18,770	20,111	53,778
12/2005	1,426	2,456	4,250	0	20,196	22,567	58,028
Total:	20,196	22,567	58,028				

Annual Historic Production & Well Count Report

Project: S:\IHS Energy\power tools v5.0\Projects\NEW BOCI YESO.MDB

Lease Name: STEVENS B (3)

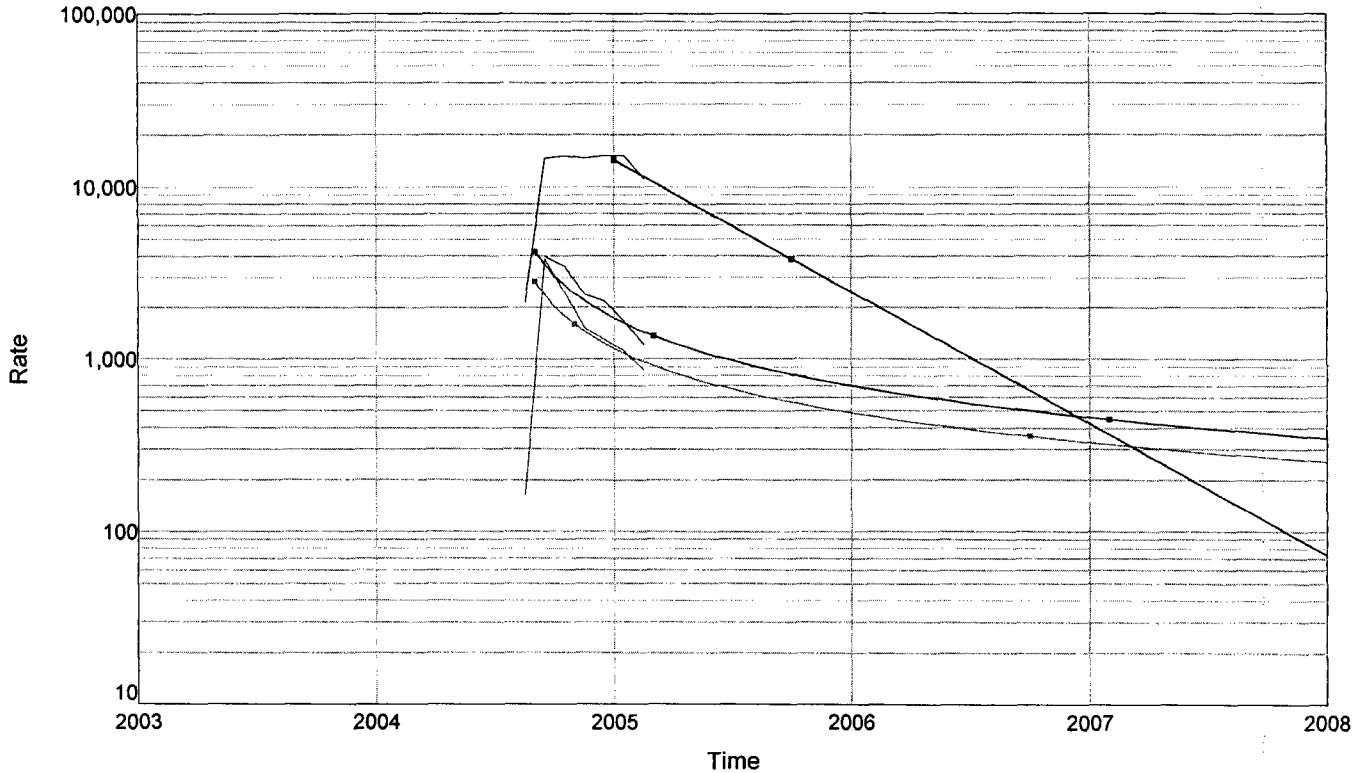
Operator: BURNETT OIL COMPANY INCORPORATED

County, ST: EDDY, NM

Field Name: CEDAR LAKE

Location: 13E 17S 30E SE SW NW

STEVENS B - CEDAR LAKE



Date	Oil (bbl)	Gas (mcf)	Water (bbl)	Average Well Count	Total Oil (bbl)	Total Gas (mcf)	Total Water (bbl)
12/2004	9,265	12,045	61,716	0	9,265	12,045	61,716
12/2005	1,982	2,878	26,361	0	11,247	14,923	88,077
Total:	11,247	14,923	88,077				

NEW MEXICO OIL CONSERVATION DIVISION
- Engineering Bureau -

Psemtos 16839742

ADMINISTRATIVE APPLICATION COVERSHEET

THIS COVERSHEET IS MANDATORY FOR ALL ADMINISTRATIVE APPLICATIONS FOR EXCEPTIONS TO DIVISION RULES AND REGULATIONS

Application Acronyms:

[NSP-Non-Standard Proration Unit] [NSL-Non-Standard Location]
[DD-Directional Drilling] [SD-Simultaneous Dedication]
[DHC-Downhole Commingling] [CTB-Lease Commingling] [PLC-Pool/Lease Commingling]
[PC-Pool Commingling] [OLS - Off-Lease Storage] [OLM-Off-Lease Measurement]
[WFX-Waterflood Expansion] [PMX-Pressure Maintenance Expansion]
[SWD-Salt Water Disposal] [IPI-Injection Pressure Increase]
[EOR-Qualified Enhanced Oil Recovery Certification] [PPR-Positive Production Response]

[1] TYPE OF APPLICATION - Check Those Which Apply for [A]

[A] Location - Spacing Unit - Directional Drilling
☐ NSL ☐ NSP ☐ DD ☐ SD

Check One Only for [B] or [C]

[B] Commingling - Storage - Measurement
☒ DHC ☐ CTB ☐ PLC ☐ PC ☐ OLS ☐ OLM

[C] Injection - Disposal - Pressure Increase - Enhanced Oil Recovery
☐ WFX ☐ PMX ☐ SWD ☐ IPI ☐ EOR ☐ PPR

[2] NOTIFICATION REQUIRED TO: - Check Those Which Apply, or ☒ Does Not Apply

[A] ☐ Working, Royalty or Overriding Royalty Interest Owners

[B] ☐ Offset Operators, Leaseholders or Surface Owner

[C] ☐ Application is One Which Requires Published Legal Notice

[D] ☐ Notification and/or Concurrent Approval by BLM or SLO
U.S. Bureau of Land Management - Commissioner of Public Lands, State Land Office

[E] ☐ For all of the above, Proof of Notification or Publication is Attached, and/or,

[F] ☐ Waivers are Attached

2005 JUN 17 AM 9 36

[3] INFORMATION / DATA SUBMITTED IS COMPLETE - Statement of Understanding

I hereby certify that I, or personnel under my supervision, have read and complied with all applicable Rules and Regulations of the Oil Conservation Division. Further, I assert that the attached application for administrative approval is accurate and complete to the best of my knowledge and where applicable, verify that all interest (WI, RI, ORRI) is common. I further verify that all applicable API Numbers are included. I understand that any omission of data, information or notification is cause to have the application package returned with no action taken.

Note: Statement must be completed by an individual with supervisory capacity.

STERLING RANDOLPH
Print or Type Name

Signature

PETROLEUM ENGINEER

Title

Date

Jane
July 15, 2005