

DATE IN 7.14.05	SUSPENSE	ENGINEER Stagner	LOGGED 7.15.05	TYPE SD
-----------------	----------	------------------	----------------	---------

ABOVE THIS LINE FOR DIVISION USE ONLY

NEW MEXICO OIL CONSERVATION DIVISION
- Engineering Bureau -

PSEM 0519630601

ADMINISTRATIVE APPLICATION COVERSHEET

THIS COVERSHEET IS MANDATORY FOR ALL ADMINISTRATIVE APPLICATIONS FOR EXCEPTIONS TO DIVISION RULES AND REGULATIONS

Application Acronyms:

[NSP-Non-Standard Proration Unit] [NSL-Non-Standard Location]
[DD-Directional Drilling] [SD-Simultaneous Dedication]
[DHC-Downhole Commingling] [CTB-Lease Commingling] [PLC-Pool/Lease Commingling]
[PC-Pool Commingling] [OLS - Off-Lease Storage] [OLM-Off-Lease Measurement]
[WFX-Waterflood Expansion] [PMX-Pressure Maintenance Expansion]
[SWD-Salt Water Disposal] [IPI-Injection Pressure Increase]
[EOR-Qualified Enhanced Oil Recovery Certification] [PPR-Positive Production Response]

[1] **TYPE OF APPLICATION** - Check Those Which Apply for [A]

[A] Location - Spacing Unit - Directional Drilling
NSL NSP DD ☒ SD

Check One Only for [B] and [C]

[B] Commingling - Storage - Measurement
DHC CTB PLC PC OLS OLM

[C] Injection - Disposal - Pressure Increase - Enhanced Oil Recovery
WFX PMX SWD IPI EOR PPR

[2] **NOTIFICATION REQUIRED TO:** - Check Those Which Apply, or ☒ Does Not Apply

[A] Working, Royalty or Overriding Royalty Interest Owners

[B] ☒ Offset Operators, Leaseholders or Surface Owner

[C] Application is One Which Requires Published Legal Notice

[D] Notification and/or Concurrent Approval by BLM or SLO
U.S. Bureau of Land Management - Commissioner of Public Lands, State Land Office


[E] For all of the above, Proof of Notification or Publication is Attached, and/or,

[F] Waivers are Attached

[3] **INFORMATION / DATA SUBMITTED IS COMPLETE** - Statement of Understanding

I hereby certify that I, or personnel under my supervision, have read and complied with all applicable Rules and Regulations of the Oil Conservation Division. Further, I assert that the attached application for administrative approval is accurate and complete to the best of my knowledge and where applicable, verify that all interest (WI, RI, ORRI) is common. I understand that any omission of data, information or notification is cause to have the application package returned with no action taken.

Note: Statement must be completed by an individual with supervisory capacity.

Keith Lopez		Petro. Engineer	7/11/2005
Print or Type Name	Signature	Title	Date

2005 JUL 14 PM 12 25



**Keith Lopez
Petroleum Engineer
Permian Basin**

Mid-Continent Business Unit
Chevron U.S.A. Inc.
15 Smith Rd.
Midland, Texas 79705
Tel 432-687-7120
Fax 432-687-7871
lopk@chevron.com

July 11, 2005

**Request for Administrative Approval
Simultaneous Dedication Request
CH Weir A #7
1985' FSL & 660' FWL
Unit L, Section 12, T20S, R37E
Lea County, New Mexico**

**New Mexico Oil Conservation Division
Attn: Michael Stogner
2040 South Pacheco
Santa Fe, NM 87505**

Dear Mr. Stogner:

Chevron Corporation respectfully requests administrative approval to Simultaneously Dedicate the allowable for the Monument Tubb to the CH Weir A #14 and the CH Weir A #7.

Chevron is planning to recomplete the CH Weir A #7 as a gas well in the Tubb formation. The subject well was originally drilled and triple completed in the Drinkard, Glorieta, and Eumont in 1961. The Drinkard and Glorieta were then downhole commingled and the Eumont perfs cement squeezed in 1975. The Glorieta zone was squeezed off and the Blinbry opened in 1995. The well is currently SI due to uneconomic production. It is proposed to recomplete as a gas producer in the Tubb formation in order to return the well to economic production in the Monument Tubb pool.

Upon completion, the subject well would be simultaneously dedicated with the CH Weir A #14 on an 80 acre proration unit.

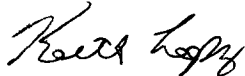
Chevron is the offset operator on all sides of this 80 acre proration unit. Therefore, no notifications to other operators have been made.

July 11, 2005

Page 2

If you have any questions concerning this application, please contact Keith Lopez at (432)-687-7120 or by email at LOPK@CHEVRON.COM.

Sincerely,

A handwritten signature in black ink, appearing to read "Keith Lopez", written in a cursive style.

Keith Lopez
Petroleum Engineer

Attachments

cc: NMOCD District 1 – Hobbs, NM
Keith Lopez
Well File

District I
1625 N. French Dr., Hobbs, NM 88240

District II
811 South First, Artesia, NM 88210

District III
1000 Rio Brazos Rd., Aztec, NM 87410

District IV
2040 South Pacheco, Santa Fe, NM 87505

State of New Mexico
Energy, Minerals & Natural Resources Department

Form C-102
Revised March 17, 1999

OIL CONSERVATION DIVISION

2040 South Pacheco
Santa Fe, NM 87505

Submit to Appropriate District Office
State Lease - 4 Copies
Fee Lease - 3 Copies

☐ AMENDED REPORT

WELL LOCATION AND ACREAGE DEDICATION PLAT

¹ API Number 30-025-06073	² Pool Code 47090	³ Pool Name Monument Tubb
⁴ Property Code 29919	⁵ Property Name Weir, C.H. -A-	⁶ Well Number 7
⁷ OGRID No. 4323	⁸ Operator Name Chevron Corporation	⁹ Elevation 3579' KB

¹⁰ Surface Location

UL or Lot No. L	Section 12	Township 20S	Range 37E	Lot Idn	Feet from the 1985	North/South line South	Feet from the 660	East/West line West	County Lea
--------------------	---------------	-----------------	--------------	---------	-----------------------	---------------------------	----------------------	------------------------	---------------

¹¹ Bottom Hole Location If Different From Surface

UL or Lot No.	Section	Township	Range	Lot Idn	Feet from the	North/South line	Feet from the	East/West line	County
¹² Dedicated Acres	¹³ Joint or Infill	¹⁴ Consolidation Code	¹⁵ Order No.						

NO ALLOWABLE WILL BE ASSIGNED TO THIS COMPLETION UNTIL ALL INTERESTS HAVE BEEN CONSOLIDATED OR A
NON-STANDARD UNIT HAS BEEN APPROVED BY THE DIVISION

<div>12</div> <div><i>Standard 640-acre Section</i></div> <div><p>660' #7</p><p>1815' #14</p><p>80-acre proration unit</p><p>1985' 1980'</p></div>	<div>17</div> <div>OPERATOR CERTIFICATION</div> <div>I hereby certify that the information contained herein is true and complete to the best of my knowledge and belief.</div> <div></div> <div>Signature Keith Lopez</div> <div>Printed Name Petr. Engineer</div> <div>Title June 28, 2005</div>
	<div>18</div> <div>SURVEYOR CERTIFICATION</div> <div>I hereby certify that the well location shown on this plat was plotted from field notes of actual surveys made by me or under my supervision, and that the same is true and correct to the best of my belief.</div> <div>Signature and Seal of Professional Surveyor:</div> <div>Certificate Number</div>

District I
1625 N. French Dr., Hobbs, NM 88240

District II
811 South First, Artesia, NM 88210

District III
1000 Rio Brazos Rd., Aztec, NM 87410

District IV
2040 South Pacheco, Santa Fe, NM 87505

State of New Mexico
Energy, Minerals & Natural Resources Department

Form C-102
Revised March 17, 1999

OIL CONSERVATION DIVISION

2040 South Pacheco
Santa Fe, NM 87505

Submit to Appropriate District Office
State Lease - 4 Copies
Fee Lease - 3 Copies

☐ **AMENDED REPORT**

WELL LOCATION AND ACREAGE DEDICATION PLAT

¹ API Number 30-025-27829	² Pool Code 47090	³ Pool Name Monument Tubb
⁴ Property Code 29919	⁵ Property Name Weir, C.H. -A-	⁶ Well Number 14
⁷ OGRID No. 4323	⁸ Operator Name Chevron Corporation	⁹ Elevation 3575' KB

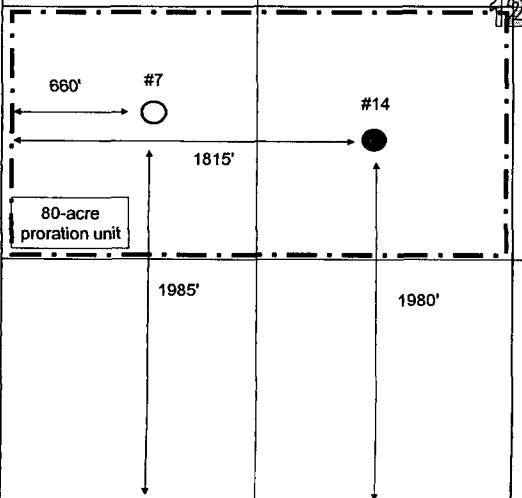
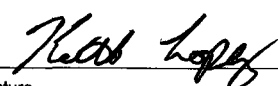
¹⁰ **Surface Location**

UL or Lot No. K	Section 12	Township 20S	Range 37E	Lot Idn	Feet from the 1980	North/South line South	Feet from the 1815	East/West line West	County Lea
---------------------------	----------------------	------------------------	---------------------	---------	------------------------------	----------------------------------	------------------------------	-------------------------------	----------------------

¹¹ **Bottom Hole Location If Different From Surface**

UL or Lot No.	Section	Township	Range	Lot Idn	Feet from the	North/South line	Feet from the	East/West line	County
¹² Dedicated Acres	¹³ Joint or Infill	¹⁴ Consolidation Code	¹⁵ Order No.						

NO ALLOWABLE WILL BE ASSIGNED TO THIS COMPLETION UNTIL ALL INTERESTS HAVE BEEN CONSOLIDATED OR A NON-STANDARD UNIT HAS BEEN APPROVED BY THE DIVISION

<div>12</div> 	<div>17</div> <p>OPERATOR CERTIFICATION</p> <p><i>I hereby certify that the information contained herein is true and complete to the best of my knowledge and belief.</i></p> <p> Signature Keith Lopez</p> <p>Printed Name Petr. Engineer</p> <p>Title June 28, 2005</p>
	<div>18</div> <p>SURVEYOR CERTIFICATION</p> <p><i>I hereby certify that the well location shown on this plat was plotted from field notes of actual surveys made by me or under my supervision, and that the same is true and correct to the best of my belief.</i></p> <p>Signature and Seal of Professional Surveyor:</p> <p>Certificate Number</p>

