

Bratcher, Mike, EMNRD

From: Miller, Gary [Gary.Miller@tetrattech.com]
Sent: Friday, November 06, 2009 6:43 AM
To: Bratcher, Mike, EMNRD
Cc: Swazo, Sonny, EMNRD; Sanchez, Daniel J., EMNRD; Skip Wedel; Mark Colclasure
Subject: Unit Gourley Fed #3 ACO #255
Attachments: Bore hole locations.pdf

All, The pit closure at the Unit, Gourly Fed #3 well site was started Tuesday of this week. As of today, the excavation of the areas around boreholes 2, 3 and 4 have been completed. An estimated field total of 580 yards of soil was taken to Lea Lands for disposal. This excavation was backfilled with the material stockpiled onsite from the original construction of the reserve pit. The bottom of the entire pit area was leveled, and prepared for the 40 mil liner. The liner was installed, and the pit backfilled. As of Thursday evening 90% of the stockpiled material had been placed into the pit and the entire liner had been covered. The remaining stockpile will be placed into the pit today and if any additional backfill material is needed other than the top soil it will be hauled to the Monday as well as the topsoil cover. The topsoil cover will be placed over the affected areas of the pit and the work areas the were disturbed around the pit during construction and closure operations and the seedbed prepared to BLM guidelines early next week. As of now, other than completing the last of the backfill the entire reserve pit is closed.

After we have completed the topsoil cover next week a Pit closure report and C-144 will be filed with the Artesia NMOCD office.

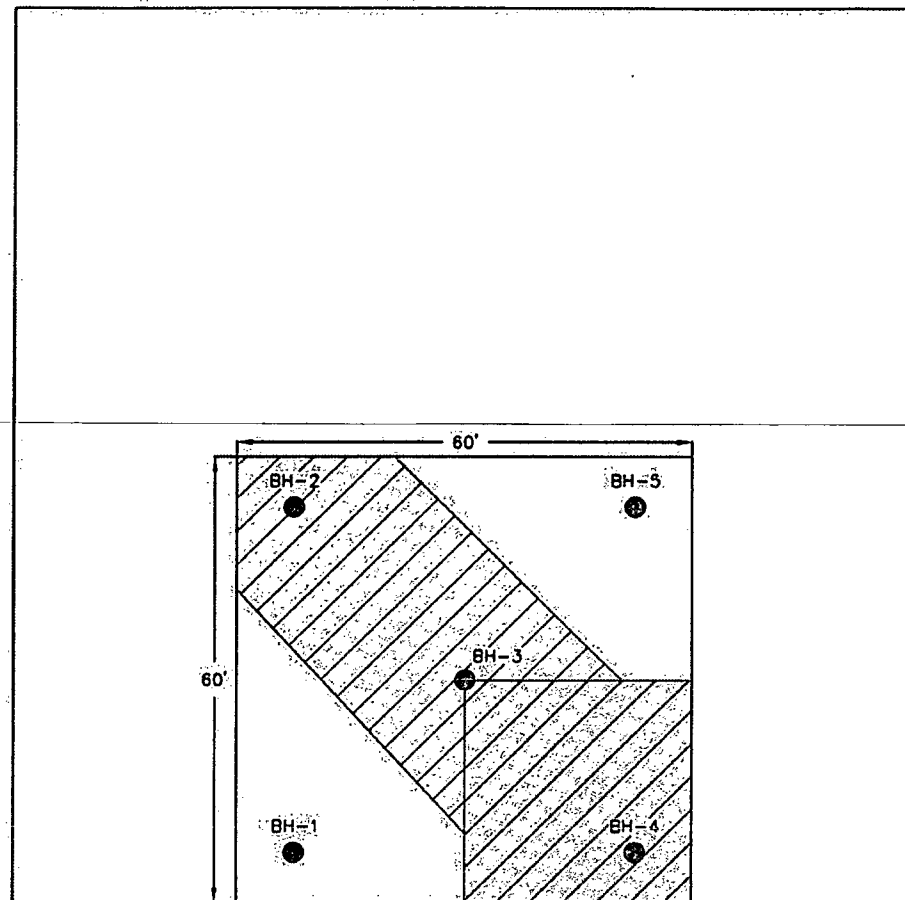
If you have any questions please give me a call or email at the address below. thank you.




Gary E. Miller | Area Manager, Principal
Main: 432.682.4559 | Cell: 432.557.4681 | Fax: 432.682.3946
Gary.Miller@tetrattech.com

Tetra Tech Inc.
1910 North Big Spring | Midland, TX 79705 | www.tetrattech.com

PLEASE NOTE: This message, including any attachments, may include privileged, confidential and/or inside information. Any distribution or use of this communication by anyone other than the intended recipient is strictly prohibited and may be unlawful. If you are not the intended recipient, please notify the sender by replying to this message and then delete it from your system.

This inbound email has been scanned for malicious software and transmitted safely to you using Webroot Email Security.



	AREA EXCAVATED TO 5' (APPROX. 300 yds.)
	AREA EXCAVATED TO 15' (APPROX. 650 yds.)
	BORE HOLE LOCATIONS

NOT TO SCALE

DATE:	6/16/09
OWN. BY:	JJ
FILE:	HAUNTS, JES4 GOURLEY FED #3 PSH

EDDY COUNTY, NEW MEXICO
UNIT PETROLEUM COMPANY
GOURLEY FEDERAL #3
TETRA TECH, INC. MIDLAND, TEXAS