

District I  
1625 N. French Dr., Hobbs, NM 88240  
District II  
1301 W. Grand Avenue, Artesia, NM 88210  
District III  
1000 Rio Brazos Road, Aztec, NM 87410  
District IV  
1220 S. St. Francis Dr., Santa Fe, NM 87505

State of New Mexico  
Energy Minerals and Natural Resources  
Oil Conservation Division  
1220 South St. Francis Dr.  
Santa Fe, NM 87505

RECEIVED

APR 03 2013

Form C-141  
Revised October 10, 2003

Submit 2 Copies to appropriate  
District Office in accordance  
with Rule 116 on back  
side of form

Release Notification and Corrective Action

OPERATOR

☐ Initial Report ☒ Final Report

Name of Company Yates Petroleum Corporation	OGRID Number 25575	Contact Amanda Trujillo
Address 104 S. 4 <sup>TH</sup> Street		Telephone No. 575-748-1471
Facility Name Roy AET #2 Battery	API Number 30-015-26297	Facility Type Battery
		Order Number 2RP-

Surface Owner Fee	Mineral Owner FEE	Lease No.
----------------------	----------------------	-----------

LOCATION OF RELEASE

Unit Letter M	Section 8	Township 19S	Range 25E	Feet from the 710	North/South Line South	Feet from the 710	East/West Line West	County EDDY
------------------	--------------	-----------------	--------------	----------------------	---------------------------	----------------------	------------------------	----------------

NATURE OF RELEASE

Type of Release Oil	Volume of Release 30 bbls oil	Volume Recovered 20 bbls oil
Source of Release Tank Over Flow	Date and Hour of Occurrence 10:00 am 12/18/2012	Date and Hour of Discovery 10.00 am 12/18/2012 - PM
Was Immediate Notice Given? <input checked="" type="checkbox"/> Yes <input type="checkbox"/> No <input type="checkbox"/> Not Required	If YES, To Whom? Mike Bratcher – NMOCD/Artesia	
By Whom? Amanda Trujillo – Yates Petroleum Corporation	Date and Hour 12/18/2012 pm	
Was a Watercourse Reached? <input type="checkbox"/> Yes <input checked="" type="checkbox"/> No	If YES, Volume Impacting the Watercourse. N/A	

If a Watercourse was Impacted, Describe Fully.\*  
N/A

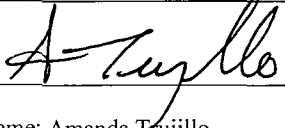


Describe Cause of Problem and Remedial Action Taken.\*

Water leg on the heater treater plugged up causing water level in heater treater to build up and dump through the oil side of the treater in to the oil tanks causing them to overflow.

Describe Area Affected and Cleanup Action Taken.\*

An approximate size of 40' x 15' was impacted. The impacted area is located in front of the tanks. All released material was contained within the berm. Soil from the pooling areas was excavated and disposed of at an NMOCD approved facility. Vertical and horizontal delineation samples taken and analyzed for TPH and BTEX. **Depth to Ground Water: >100' (approx. 125', per New Mexico ChevronTexaco Trend Map); Wellhead Protection Area: No; Distance to Surface Water Body: >1000'; SITE RANKING IS 0.**

I hereby certify that the information given above is true and complete to the best of my knowledge and understand that pursuant to NMOCD rules and regulations all operators are required to report and/or file certain release notifications and perform corrective actions for releases which may endanger public health or the environment. The acceptance of a C-141 report by the NMOCD marked as "Final Report" does not relieve the operator of liability should their operations have failed to adequately investigate and remediate contamination that pose a threat to ground water, surface water, human health or the environment. In addition, NMOCD acceptance of a C-141 report does not relieve the operator of responsibility for compliance with any other federal, state, or local laws and/or regulations.

Signature: 	OIL CONSERVATION DIVISION		
Printed Name: Amanda Trujillo	Approved by District Supervisor: 		
Title: Environmental Scientist	Approval Date: APR 03 2013	Expiration Date: NA	
E-mail Address: atrujillo@yatespetroleum.com	Conditions of Approval: 	Attached <input type="checkbox"/>	
Date: Friday, March 22, 2013	Phone: 575-748-4310		

\* Attach Additional Sheets If Necessary