

District I
1625 N. French Dr., Hobbs, NM 88240
District II
1301 W. Grand Avenue, Artesia, NM 88210
District III
1000 Rio Brazos Road, Aztec, NM 87410
District IV
1220 S. St. Francis Dr., Santa Fe, NM 87505

State of New Mexico
Energy Minerals and Natural Resources
Oil Conservation Division
1220 South St. Francis Dr.
Santa Fe, NM 87505

Amended

Form C-141

Revised October 10, 2003

RECEIVED

MAR 13 2013

Submit 2 Copies to appropriate
District Office in accordance
with Rule 116 on back
side of form

NMOCD ARTESIA

Release Notification and Corrective Action

11M/W 1308633738

OPERATOR

☒ Initial Report ☐ Final Report

Name of Company	Devon Energy Production Co LP 6137	Contact	Ralph Montoya
Address	PO Box 250, Artesia, NM 88211	Telephone No.	575-748-9935
Facility Name	Lava Tube 27 State #1	Facility Type	

Surface Owner	State of New Mexico	Mineral Owner		Lease No.	
---------------	---------------------	---------------	--	-----------	--

LOCATION OF RELEASE

*API: 30-015-40786

Unit Letter	Section	Township	Range	Feet from the	North/South Line	Feet from the	East/West Line	County
B	34	21S	31E	1015	NORTH	1655	EAST	EDDY

Latitude _____ Longitude _____

NATURE OF RELEASE

Type of Release	BRINE WATER	Volume of Release	350 BBLS	Volume Recovered	320 BBLS
Source of Release	3 SIDED CUTTINGS TANK	Date and Hour of Occurrence	3/9/2013, 4:40 AM	Date and Hour of Discovery	3/9/2013, 4:40 AM
Was Immediate Notice Given?	LEFT MESSAGE ON PHONE <input checked="" type="checkbox"/> Yes <input type="checkbox"/> No <input type="checkbox"/> Not Required	If YES, To Whom?	RANDY DADE / OCD / ARTESIA, NM		
By Whom?	GUY EMBRY, CONTRACT DRILLER	Date and Hour	3/9/2013, 9:30 AM		
Was a Watercourse Reached?	<input type="checkbox"/> Yes <input checked="" type="checkbox"/> No	If YES, Volume Impacting the Watercourse.			

If a Watercourse was Impacted, Describe Fully.*


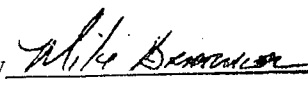
Describe Cause of Problem and Remedial Action Taken.*

BERM GAVE AWAY ON 3-SIDED CUTTING TANK, SCRAPING AREA TO RECOVER LAST 30 BBLS.

Describe Area Affected and Cleanup Action Taken.*

1) 40' X 30', 2) 50' X 100', 3) 75' X 150', 4) 160' X 25'

I hereby certify that the information given above is true and complete to the best of my knowledge and understand that pursuant to NMOCD rules and regulations all operators are required to report and/or file certain release notifications and perform corrective actions for releases which may endanger public health or the environment. The acceptance of a C-141 report by the NMOCD marked as "Final Report" does not relieve the operator of liability should their operations have failed to adequately investigate and remediate contamination that pose a threat to ground water, surface water, human health or the environment. In addition, NMOCD acceptance of a C-141 report does not relieve the operator of responsibility for compliance with any other federal, state, or local laws and/or regulations.

Signature: 	3-13-13	OIL CONSERVATION DIVISION	
Printed Name: RALPH MONTOYA	Approved by District Supervisor: Signed By 		
Title: DRILLING SUPERINTENDENT	Approval Date: MAR 27 2013	Expiration Date:	
E-mail Address: Ralph.Montoya@dmv.com	Conditions of Approval:	Attached <input type="checkbox"/>	
Date: 3/13/2013 Phone: 575-748-9935	Remediation per OCD Rule & Guidelines. SUBMIT REMEDIATION PROPOSAL NO LATER THAN:		

* Attach Additional Sheets If Necessary

April 27, 2013

2RP-1589

Dist
162
Dist
130
Dist
100
Dist
122

3/13/13 Called
Ralph - he doesn't
think all fluid
was recovered - He
will investigate &
get back w/ me

State of New Mexico
Minerals and Natural Resources

1 Conservation Division
20 South St. Francis Dr.
Santa Fe, NM 87505

Form C-141
Revised October 10, 2003

Submit 2 Copies to appropriate
District Office in accordance
with Rule 116 on back
side of form

Notification and Corrective Action

OPERATOR

☒ Initial Report ☐ Final Report

Contact Ralph Montoya

Telephone No. 575-748-9935

Facility Type

Oil Owner

Lease No.

LOCATION OF RELEASE

North/South Line
NORTH

Feet from the
1655

East/West Line
EAST

County
EDDY

Latitude _____ Longitude _____

NATURE OF RELEASE

Type of Release	BRINE WATER	Volume of Release	350 BBLS	Volume Recovered	350 BBLS
Source of Release	3 SIDED CUTTINGS TANK	Date and Hour of Occurrence	3/9/2013, 4:40 AM	Date and Hour of Discovery	3/9/2013, 4:40 AM
Was Immediate Notice Given?	LEFT MESSAGE ON PHONE <input checked="" type="checkbox"/> Yes <input type="checkbox"/> No <input type="checkbox"/> Not Required	If YES, To Whom?	RANDY DADE / OCD / ARTESIA, NM		
By Whom?	GUY EMBRY, CONTRACT DRILLER	Date and Hour	3/9/2013, 9:30 AM		
Was a Watercourse Reached?	<input type="checkbox"/> Yes <input checked="" type="checkbox"/> No	If YES, Volume Impacting the Watercourse.			

If a Watercourse was Impacted, Describe Fully.*

Describe Cause of Problem and Remedial Action Taken.*

BERM GAVE AWAY ON 3-SIDED CUTTING TANK

Describe Area Affected and Cleanup Action Taken.*

1) 40' X 30', 2) 50' X 100', 3) 75' X 150', 4) 160' X 25'

I hereby certify that the information given above is true and complete to the best of my knowledge and understand that pursuant to NMOCD rules and regulations all operators are required to report and/or file certain release notifications and perform corrective actions for releases which may endanger public health or the environment. The acceptance of a C-141 report by the NMOCD marked as "Final Report" does not relieve the operator of liability should their operations have failed to adequately investigate and remediate contamination that pose a threat to ground water, surface water, human health or the environment. In addition, NMOCD acceptance of a C-141 report does not relieve the operator of responsibility for compliance with any other federal, state, or local laws and/or regulations.

Signature:

Ralph Montoya

Printed Name: RALPH MONTOYA

Title: DRILLING SUPERINTENDENT

E-mail Address: Ralph.Montoya@dmn.com

Date: 3/12/2013

Phone: 575-748-9935

OIL CONSERVATION DIVISION

Approved by District Supervisor:

Approval Date:

Expiration Date:

Conditions of Approval:

Attached ☐

* Attach Additional Sheets If Necessary

District I
1625 N. French Dr., Hobbs, NM 88240
District II
1301 W. Grand Avenue, Artesia, NM 88210
District III
1000 Rio Brazos Road, Aztec, NM 87410
District IV
1220 S. St. Francis Dr., Santa Fe, NM 87505

State of New Mexico
Energy Minerals and Natural Resources
Oil Conservation Division
1220 South St. Francis Dr.
Santa Fe, NM 87505

Form C-141
Revised October 10, 2003

Submit 2 Copies to appropriate
District Office in accordance
with Rule 116 on back
side of form

Release Notification and Corrective Action

OPERATOR

☒ Initial Report ☐ Final Report

Name of Company	Devon Energy Production Co LP	Contact	Ralph Montoya
Address	PO Box 250, Artesia, NM 88211	Telephone No.	575-748-9935
Facility Name	Lava Tube 27 State #1	Facility Type	

Surface Owner	State of New Mexico	Mineral Owner		Lease No.	
---------------	---------------------	---------------	--	-----------	--

LOCATION OF RELEASE

Unit Letter	Section	Township	Range	Feet from the	North/South Line	Feet from the	East/West Line	County
B	34	21S	31E	1015	NORTH	1655	EAST	EDDY

Latitude _____ Longitude _____

NATURE OF RELEASE

Type of Release	BRINE WATER	Volume of Release	350 BBLS	Volume Recovered	350 BBLS
Source of Release	3 SIDED CUTTINGS TANK	Date and Hour of Occurrence	3/9/2013, 4:40 AM	Date and Hour of Discovery	3/9/2013, 4:40 AM
Was Immediate Notice Given?	LEFT MESSAGE ON PHONE <input checked="" type="checkbox"/> Yes <input type="checkbox"/> No <input type="checkbox"/> Not Required	If YES, To Whom?	RANDY DADE / OCD / ARTESIA, NM		
By Whom?	GUY EMBRY, CONTRACT DRILLER	Date and Hour	3/9/2013, 9:30 AM		
Was a Watercourse Reached?	<input type="checkbox"/> Yes <input checked="" type="checkbox"/> No	If YES, Volume Impacting the Watercourse.			

If a Watercourse was Impacted, Describe Fully.*


Describe Cause of Problem and Remedial Action Taken.*

BERM GAVE AWAY ON 3-SIDED CUTTING TANK

Describe Area Affected and Cleanup Action Taken.*

1) 40' X 30', 2) 50' X 100', 3) 75' X 150', 4) 160' X 25'

I hereby certify that the information given above is true and complete to the best of my knowledge and understand that pursuant to NMOCD rules and regulations all operators are required to report and/or file certain release notifications and perform corrective actions for releases which may endanger public health or the environment. The acceptance of a C-141 report by the NMOCD marked as "Final Report" does not relieve the operator of liability should their operations have failed to adequately investigate and remediate contamination that pose a threat to ground water, surface water, human health or the environment. In addition, NMOCD acceptance of a C-141 report does not relieve the operator of responsibility for compliance with any other federal, state, or local laws and/or regulations.

Signature: 	OIL CONSERVATION DIVISION		
Printed Name: RALPH MONTOYA	Approved by District Supervisor:		
Title: DRILLING SUPERINTENDENT	Approval Date:	Expiration Date:	
E-mail Address: Ralph.Montoya@dvn.com	Conditions of Approval:		Attached <input type="checkbox"/>
Date: 3/12/2013	Phone: 575-748-9935		

* Attach Additional Sheets If Necessary

District I
1625 N. French Dr., Hobbs, NM 88240
District II
1301 W. Grand Avenue, Artesia, NM 88210
District III
1000 Rio Brazos Road, Aztec, NM 87410
District IV
1220 S. St. Francis Dr., Santa Fe, NM 87505

State of New Mexico
Energy Minerals and Natural Resources

Oil Conservation Division
1220 South St. Francis Dr.
Santa Fe, NM 87505

Form C-141
Revised October 10, 2003

Submit 2 Copies to appropriate
District Office in accordance
with Rule 116 on back
side of form

Release Notification and Corrective Action

OPERATOR

☒ Initial Report ☐ Final Report

Name of Company	Devon Energy Production Co LP	Contact	Ralph Montoya
Address	PO Box 250, Artesia, NM 88211	Telephone No.	575-748-9935
Facility Name	Lava Tube 27 State #1	Facility Type	

Surface Owner	State of New Mexico	Mineral Owner		Lease No.	
---------------	---------------------	---------------	--	-----------	--

LOCATION OF RELEASE

Unit Letter	Section	Township	Range	Feet from the	North/South Line	Feet from the	East/West Line	County
B	34	21S	31E	1015	NORTH	1655	EAST	EDDY

Latitude _____ Longitude _____

NATURE OF RELEASE

Type of Release	BRINE WATER	Volume of Release	350 BBLS	Volume Recovered	350 BBLS
Source of Release	3 SIDED CUTTINGS TANK	Date and Hour of Occurrence	3/9/2013, 4:40 AM	Date and Hour of Discovery	3/9/2013, 4:40 AM
Was Immediate Notice Given?	If YES, To Whom?				
LEFT MESSAGE ON PHONE	<input checked="" type="checkbox"/> Yes <input type="checkbox"/> No <input type="checkbox"/> Not Required	RANDY DADE / OCD / ARTESIA, NM			
By Whom?	GUY EMBRY, CONTRACT DRILLER	Date and Hour	3/9/2013, 9:30 AM		
Was a Watercourse Reached?	If YES, Volume Impacting the Watercourse.				
	<input type="checkbox"/> Yes <input checked="" type="checkbox"/> No				

If a Watercourse was Impacted, Describe Fully.*


Describe Cause of Problem and Remedial Action Taken.*

BERM GAVE AWAY ON 3-SIDED CUTTING TANK

Describe Area Affected and Cleanup Action Taken.*

1) 40' X 30', 2) 50' X 100', 3) 75' X 150', 4) 160' X 25'

I hereby certify that the information given above is true and complete to the best of my knowledge and understand that pursuant to NMOCD rules and regulations all operators are required to report and/or file certain release notifications and perform corrective actions for releases which may endanger public health or the environment. The acceptance of a C-141 report by the NMOCD marked as "Final Report" does not relieve the operator of liability should their operations have failed to adequately investigate and remediate contamination that pose a threat to ground water, surface water, human health or the environment. In addition, NMOCD acceptance of a C-141 report does not relieve the operator of responsibility for compliance with any other federal, state, or local laws and/or regulations.

Signature: 	OIL CONSERVATION DIVISION		
Printed Name: RALPH MONTOYA	Approved by District Supervisor:		
Title: DRILLING SUPERINTENDENT	Approval Date:	Expiration Date:	
E-mail Address: Ralph.Montoya@dv.com	Conditions of Approval:		Attached <input type="checkbox"/>
Date: 3/12/2013	Phone: 575-748-9935		

* Attach Additional Sheets If Necessary