

DATE 04/19/2013	SUSPENSE	ENGINEER PG	LOGGED IN 04/19/2013	TYPE NSL	APP NO. PPRG1310953443
-----------------	----------	-------------	----------------------	----------	------------------------

ABOVE THIS LINE FOR DIVISION USE ONLY

NEW MEXICO OIL CONSERVATION DIVISION  
- Engineering Bureau -  
1220 South St. Francis Drive, Santa Fe, NM 87505



30-015-41190  
Jackson B Well #54  
Burnett Oil

## ADMINISTRATIVE APPLICATION CHECKLIST

THIS CHECKLIST IS MANDATORY FOR ALL ADMINISTRATIVE APPLICATIONS FOR EXCEPTIONS TO DIVISION RULES AND REGULATIONS WHICH REQUIRE PROCESSING AT THE DIVISION LEVEL IN SANTA FE

### Application Acronyms:

[NSL-Non-Standard Location] [NSP-Non-Standard Proration Unit] [SD-Simultaneous Dedication]  
[DHC-Downhole Commingling] [CTB-Lease Commingling] [PLC-Pool/Lease Commingling]  
[PC-Pool Commingling] [OLS - Off-Lease Storage] [OLM-Off-Lease Measurement]  
[WFX-Waterflood Expansion] [PMX-Pressure Maintenance Expansion]  
[SWD-Salt Water Disposal] [IPI-Injection Pressure Increase]  
[EOR-Qualified Enhanced Oil Recovery Certification] [PPR-Positive Production Response]

### [1] TYPE OF APPLICATION - Check Those Which Apply for [A]

[A] Location - Spacing Unit - Simultaneous Dedication  
☒ NSL ☐ NSP ☐ SD

Check One Only for [B] or [C]

[B] Commingling - Storage - Measurement  
☐ DHC ☐ CTB ☐ PLC ☐ PC ☐ OLS ☐ OLM

[C] Injection - Disposal - Pressure Increase - Enhanced Oil Recovery  
☐ WFX ☐ PMX ☐ SWD ☐ IPI ☐ EOR ☐ PPR

[D] Other: Specify \_\_\_\_\_

### [2] NOTIFICATION REQUIRED TO: - Check Those Which Apply, or ☒ Does Not Apply

- [A] ☐ Working, Royalty or Overriding Royalty Interest Owners
- [B] ☐ Offset Operators, Leaseholders or Surface Owner
- [C] ☐ Application is One Which Requires Published Legal Notice
- [D] ☐ Notification and/or Concurrent Approval by BLM or SLO  
U.S. Bureau of Land Management - Commissioner of Public Lands, State Land Office
- [E] ☐ For all of the above, Proof of Notification or Publication is Attached, and/or,
- [F] ☐ Waivers are Attached

### [3] SUBMIT ACCURATE AND COMPLETE INFORMATION REQUIRED TO PROCESS THE TYPE OF APPLICATION INDICATED ABOVE.

[4] **CERTIFICATION:** I hereby certify that the information submitted with this application for administrative approval is **accurate** and **complete** to the best of my knowledge. I also understand that **no action** will be taken on this application until the required information and notifications are submitted to the Division.

Note: Statement must be completed by an individual with managerial and/or supervisory capacity.

Leslie M. Garvis  
Print or Type Name

*Leslie M. Garvis*  
Signature

Regulatory Coordinator  
Title

04.18.2013  
Date

lgarvis@burnettoil.com  
e-mail Address

RECEIVED OGD  
2013 APR 19 A 8:16

DISTRICT I  
1625 N. French Dr., Hobbs, NM 88240  
Phone (505) 393-6161 Fax: (505) 393-9720

DISTRICT II  
811 S. First St., Artesia, NM 88210  
Phone (505) 748-1253 Fax: (505) 748-9720

DISTRICT III  
1000 Rio Brazos Rd., Aztec, NM 87410  
Phone (505) 334-6178 Fax: (505) 334-9170

DISTRICT IV  
1220 S. St. Francis Dr., Santa Fe, NM 87505  
Phone (505) 476-3450 Fax: (505) 476-3462

State of New Mexico  
Energy, Minerals and Natural Resources Department

OIL CONSERVATION DIVISION  
1220 South St. Francis Dr.  
Santa Fe, New Mexico 87505

Form C-102  
Revised August 1, 2011  
Submit one copy to appropriate  
District Office

WELL LOCATION AND ACREAGE DEDICATION PLAT

☐ AMENDED REPORT

API Number <b>30-015-41190</b>	Pool Code <b>96831</b>	Pool Name <b>Cedar Lake Glorieta Yeso</b>
Property Code <b>2391</b>	Property Name <b>JACKSON B</b>	Well Number <b>54</b>
OGRID No. <b>03080</b>	Operator Name <b>BURNETT OIL COMPANY, INC.</b>	Elevation <b>3720'</b>

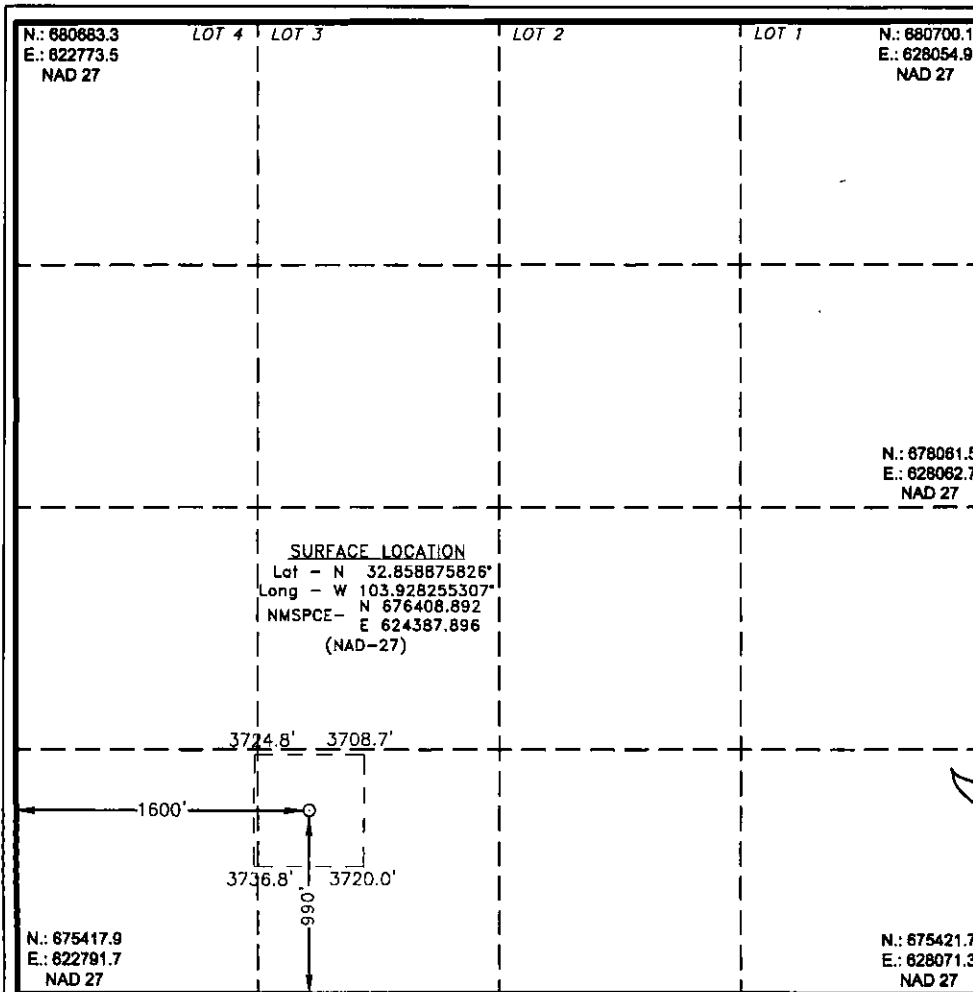
Surface Location

UL or lot No.	Section	Township	Range	Lot Idn	Feet from the	North/South line	Feet from the	East/West line	County
<b>N</b>	<b>1</b>	<b>17 S</b>	<b>30 E</b>		<b>990</b>	<b>SOUTH</b>	<b>1600</b>	<b>WEST</b>	<b>EDDY</b>

Bottom Hole Location If Different From Surface

UL or lot No.	Section	Township	Range	Lot Idn	Feet from the	North/South line	Feet from the	East/West line	County
Dedicated Acres <b>40</b>	Joint or Infill	Consolidation Code	Order No.						

NO ALLOWABLE WILL BE ASSIGNED TO THIS COMPLETION UNTIL ALL INTERESTS HAVE BEEN CONSOLIDATED  
OR A NON-STANDARD UNIT HAS BEEN APPROVED BY THE DIVISION



OPERATOR CERTIFICATION

I hereby certify that the information contained herein is true and complete to the best of my knowledge and belief, and that this organization either owns a working interest or unleased mineral interest in the land including the proposed bottom hole location or has a right to drill this well at this location pursuant to a contract with an owner of such a mineral or working interest, or to a voluntary pooling agreement or a compulsory pooling order heretofore entered by the division.

Signature \_\_\_\_\_ Date \_\_\_\_\_


**Leslie Garvis**

Printed Name  
**lgarvis@burnettoil.com**

Email Address

SURVEYOR CERTIFICATION

I hereby certify that the well location shown on this plat was plotted from field notes of actual surveys made by me or under my supervision and that the same is true and correct to the best of my belief.



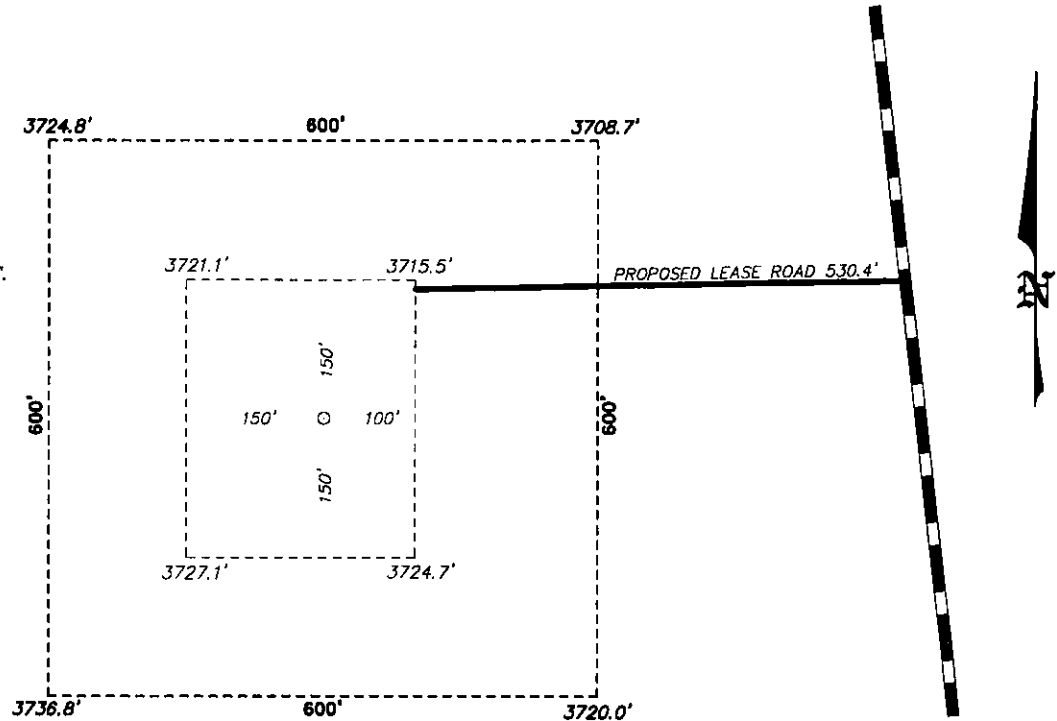
Certificate No. **Gary L. Jones 7977**

**27895**

SECTION 1, TOWNSHIP 17 SOUTH, RANGE 30 EAST, N.M.P.M.,  
EDDY COUNTY, NEW MEXICO.

BURNETT OIL COMPANY, INC.  
JACKSON B #54  
ELEV. - 3720'

Lat - N 32.858875826°  
Long - W 103.928255307°  
NMSPCE-- N 676408.892  
E 624387.896  
(NAD-27)



LOCO HILLS, NM IS ±5 MILES TO THE SOUTHWEST OF LOCATION.  
200 0 200 400 FEET  
SCALE: 1" = 200'

Directions to Location:

FROM THE JUNCTION OF HWY 82 AND SQUARE LAKE,  
AND SKELLY, GO NORTH ON SQUARE LAKE FOR 3.4  
MILES TURNING EAST 0.3 MILES THENCE SOUTH 0.2  
MILES TO PROPOSED LEASE ROAD.

**BURNETT OIL COMPANY, INC.**

REF: JACKSON B #54 / WELL PAD TOPO

THE JACKSON B #54 LOCATED 990'  
FROM THE SOUTH LINE AND 1600' FROM THE WEST LINE OF  
SECTION 1, TOWNSHIP 17 SOUTH, RANGE 30 EAST,  
N.M.P.M., EDDY COUNTY, NEW MEXICO.

**BASIN SURVEYS** P.O. BOX 1786-HOBBS, NEW MEXICO

W.O. Number: 27895

Drawn By: J. SMALL

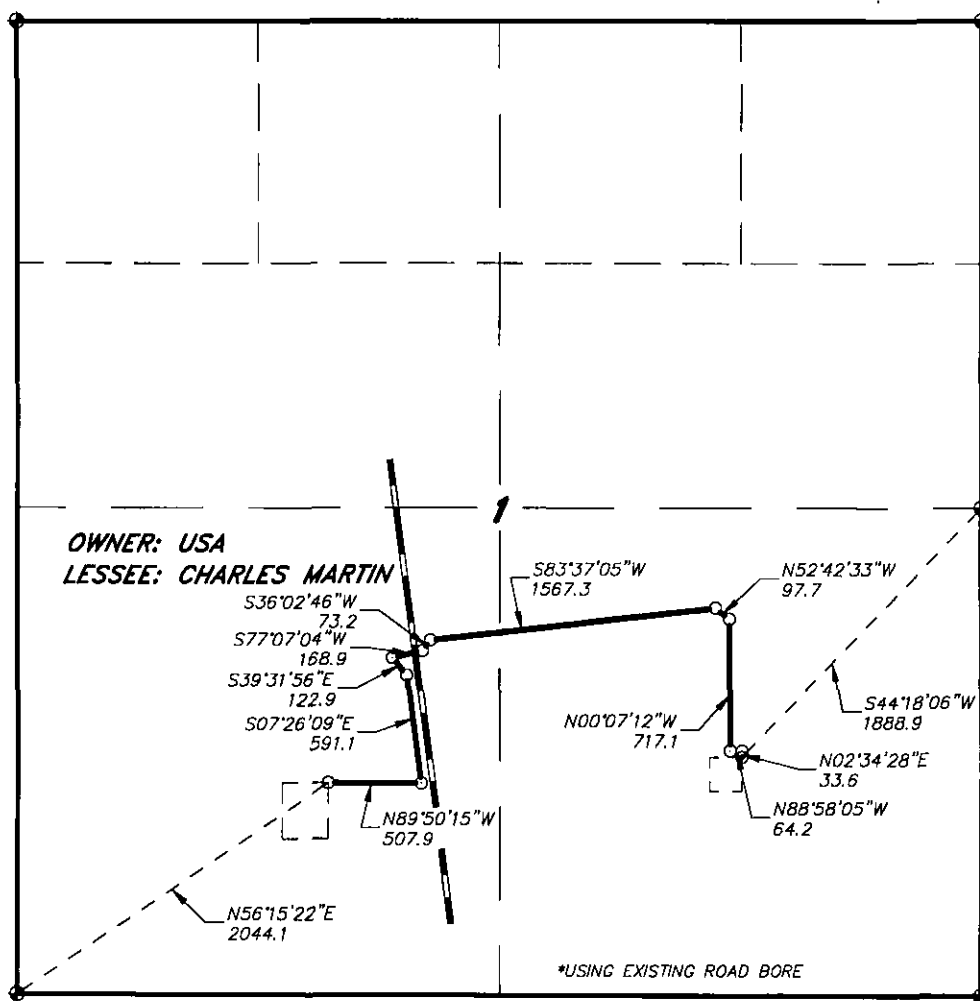
Date: 01-17-2013

Disk: JMS 27895

Survey Date: 01-09-2013

Sheet 1 of 1 Sheets

SECTION 1, TOWNSHIP 17 SOUTH, RANGE 30 EAST, N.M.P.M.,  
EDDY COUNTY, NEW MEXICO.




LEGAL DESCRIPTION

A STRIP OF LAND 30.0 FEET WIDE, LOCATED IN SECTION 1, TOWNSHIP 17 SOUTH, RANGE 30 EAST, N.M.P.M., EDDY COUNTY, NEW MEXICO AND BEING 15.0 FEET LEFT AND RIGHT OF THE ABOVE PLATTED CENTERLINE SURVEY.

SECTION 1 = 3943.9 FEET = 239.02 RODS = 0.75 MILES = 2.72 ACRES

I HEREBY CERTIFY THAT THIS PLAT WAS PREPARED FROM FIELD NOTES OF AN ACTUAL SURVEY AND MEETS OR EXCEEDS ALL REQUIREMENTS FOR LAND SURVEYS AS SPECIFIED BY THIS STATE.



GARY L. JONES, N.M. LAND SURVEYOR  
EDDY COUNTY, N.M.

No. 7977  
No. 5074

1000 0 1000 2000 FEET

**BURNETT OIL COMPANY, INC.**

REF: PROPOSED FLOWLINE TO THE JACKSON B #54

A FLOWLINE CROSSING USA LAND IN  
SECTION 1, TOWNSHIP 17 SOUTH, RANGE 30 EAST,  
N.M.P.M., EDDY COUNTY, NEW MEXICO.

**BASIN SURVEYS** P.O. BOX 1786-HOBBS, NEW MEXICO

W.O. Number: 27895

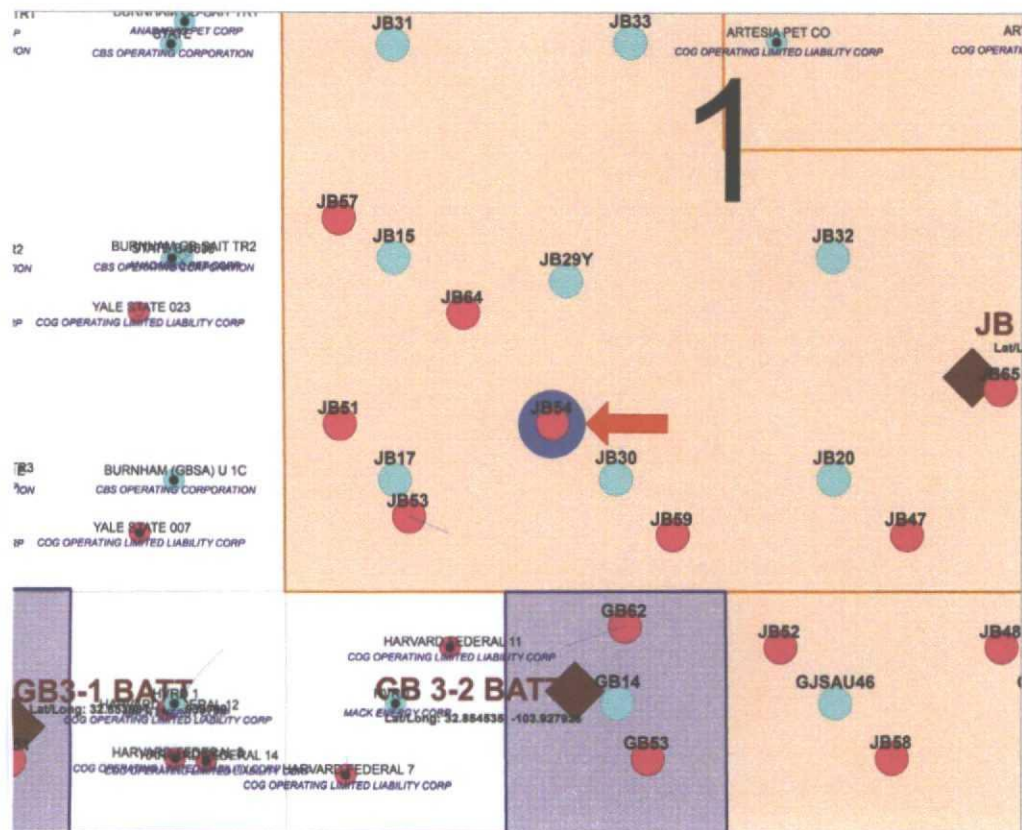
Drawn By: J. M. SMALL

Date: 01-17-2013

Disk: JMS 27895

Survey Date: 01-09-2013

Sheet 1 of 1 Sheets



### Surface Hole Location

- OIL
- Wellbore Path
- YESO
- GBSA
- GISSLER B LEASE
- JACKSON B LEASE



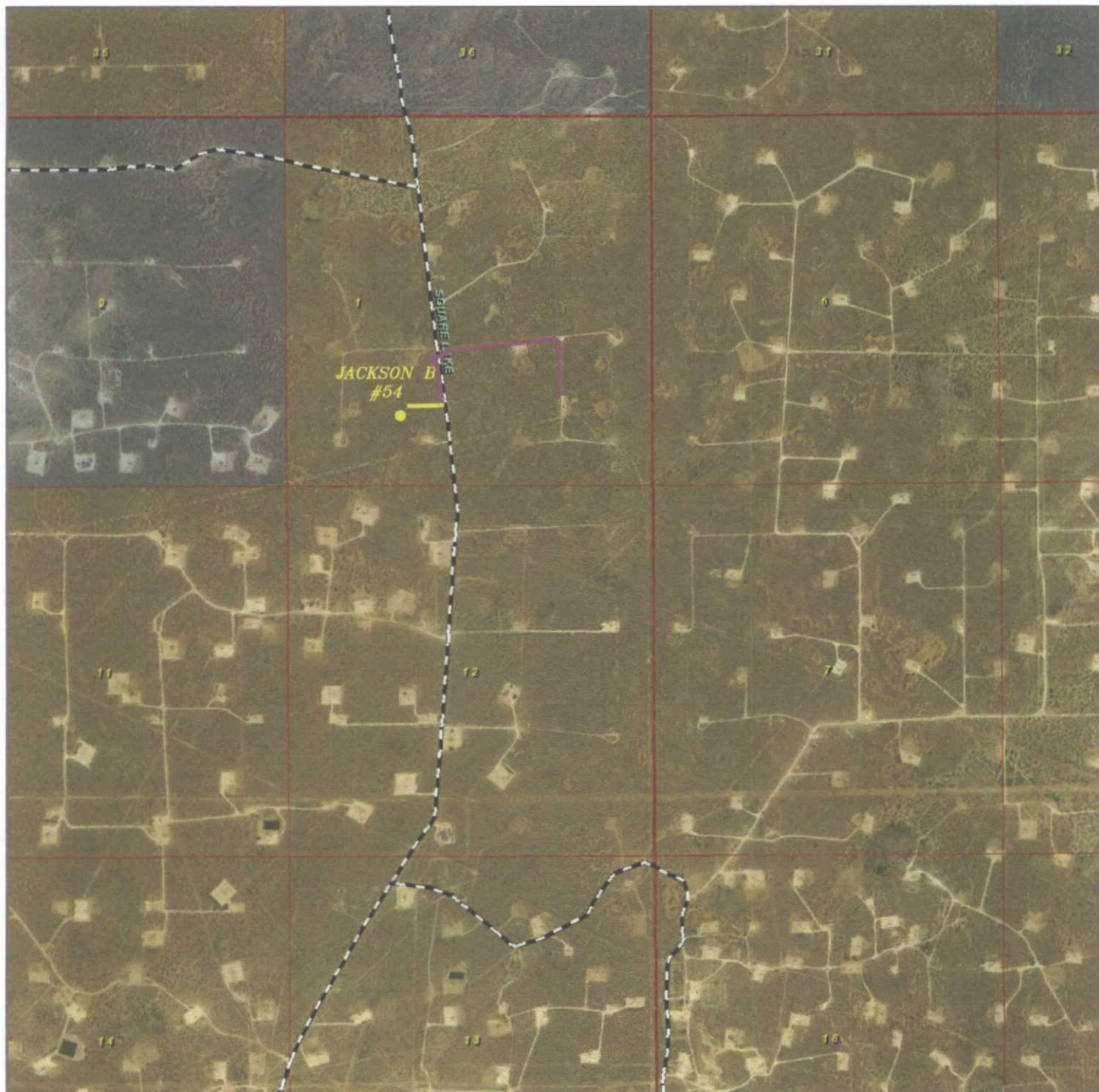
Burnett Oil Co., Inc.  
6666

Jackson B54 – NSL  
Eddy County, New Mexico

Author:  
CR

Date:  
April 17, 2013

750 0 750 1500 2250 ft



## **JACKSON B #54**

Located 990' FSL and 1600' FWL  
 Section 1, Township 17 South, Range 30 East,  
 N.M.P.M., Eddy County, New Mexico.



P.O. Box 1786  
 1120 N. West County Rd.  
 Hobbs, New Mexico 88241  
 (575) 393-7316 - Office  
 (575) 392-2206 - Fax  
[basinsurveys.com](http://basinsurveys.com)

W.O. Number: JMS 27895

Scale: 1" = 2000'

YELLOW TINT - USA LAND  
 BLUE TINT - STATE LAND  
 NATURAL COLOR - FEE LAND



**BURNETT OIL  
 COMPANY, INC.**



### JACKSON B #54

Located 990' FSL and 1600' FWL  
 Section 1, Township 17 South, Range 30 East,  
 N.M.P.M., Eddy County, New Mexico.



P.O. Box 1786  
 1120 N. West County Rd.  
 Hobbs, New Mexico 88241  
 (575) 393-7316 - Office  
 (575) 392-2206 - Fax  
[basinsurveys.com](http://basinsurveys.com)

W.O. Number: JMS 27895

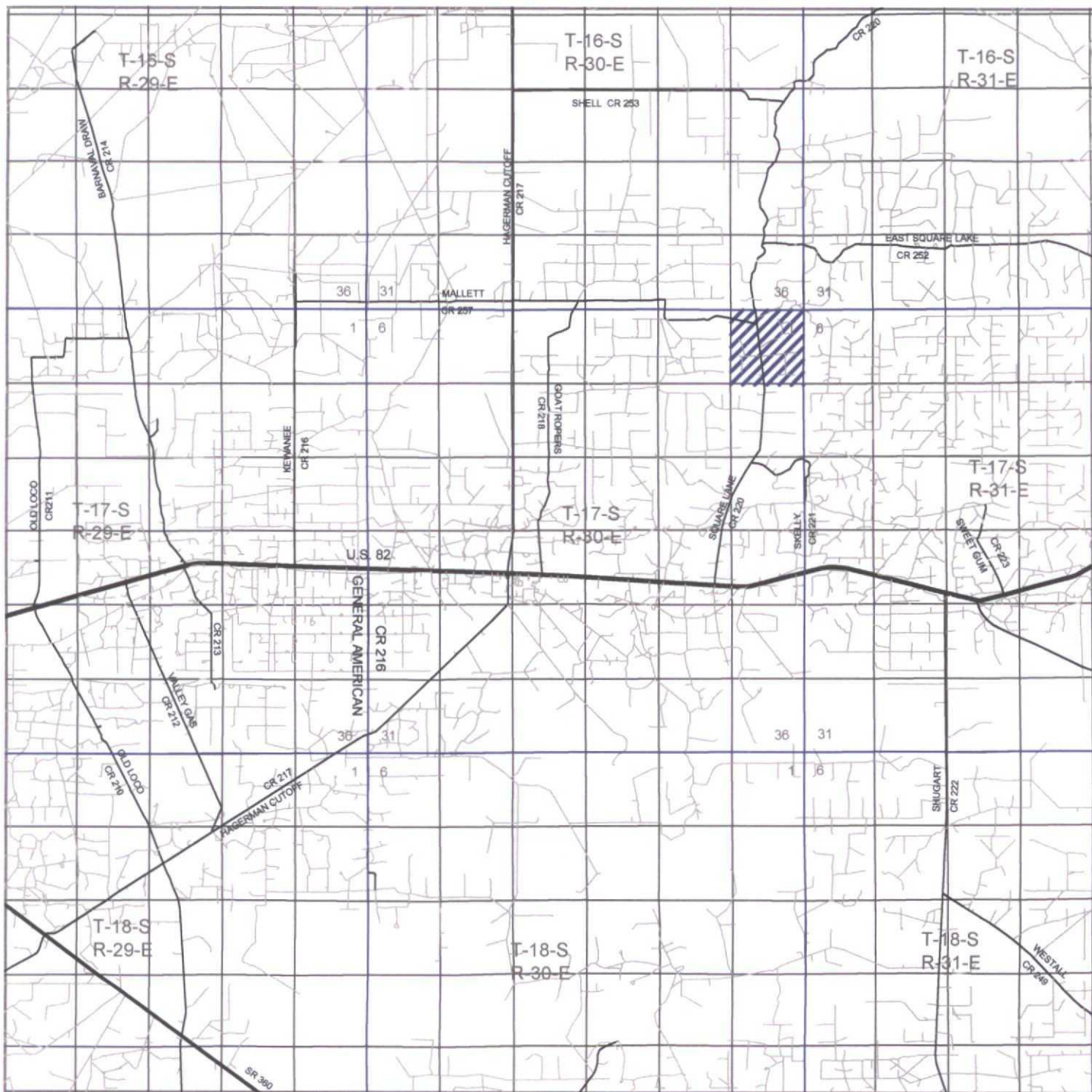
Survey Date: 01-09-2013

Scale: 1" = 2000'

Date: 01-17-2013



*BURNETT OIL  
 COMPANY, INC.*



## JACKSON B #54

Located 990' FSL and 1600' FWL  
 Section 1, Township 17 South, Range 30 East,  
 N.M.P.M., Eddy County, New Mexico.



P.O. Box 1786  
 1120 N. West County Rd.  
 Hobbs, New Mexico 88241  
 (575) 393-7316 - Office  
 (575) 392-2206 - Fax  
[basinsurveys.com](http://basinsurveys.com)

W.O. Number: JMS 27895

Survey Date: 01-09-2013

Scale: 1" = 2 Miles

Date: 01-17-2013



*BURNETT OIL  
 COMPANY, INC.*



**BURNETT OIL CO., INC.**

18 April 2013

Mr. David Brooks  
New Mexico Oil Conservation Division  
1220 South Saint Francis Drive  
Santa Fe, New Mexico 87504

Re: Jackson B #54 | Federal Lease #NMNM2747 | NSL Approval Request  
Unit N, 990' FSL, 1600' FWL  
SEC. 1, T17S, R30E – Eddy County, New Mexico  
API # 30-015-41190

Mr. Brooks:

Burnett Oil Co., Inc. respectfully requests an exception without notice and hearing to NMOCD Rule 104 for the Jackson B #54 (Cedar Lake Glorieta Yeso).

This location is 50' feet unorthodox at the surface and only affects Burnett and no other lease holders. The working interests of Section 1, Units L, M and N are the same. I have attached a map showing the Burnett leases in this area as well as a copy of our C-102.

Please contact me if you have any questions or need any additional information.

Thank you,

Leslie M. Garvis  
Regulatory Coordinator