

District I  
1625 N. French Dr., Hobbs, NM 88240  
District II  
1301 W. Grand Avenue, Artesia, NM 88210  
District III  
1000 Rio Brazos Road, Aztec, NM 87410  
District IV  
1220 S. St. Francis Dr., Santa Fe, NM 87505

State of New Mexico  
Energy Minerals and Natural Resources  
Oil Conservation Division  
1220 South St. Francis Dr.  
Santa Fe, NM 87505

Form C-141  
Revised October 10, 2003

Submit 2 Copies to appropriate  
District Office in accordance  
with Rule 116 on back  
side of form

### Release Notification and Corrective Action

**nJMW1314855706**

#### OPERATOR

☒ Initial Report ☐ Final Report

Name of Company Yates Petroleum Corporation	OGRID Number 25575	Contact Robert Asher
Address 104 S. 4 <sup>TH</sup> Street	Telephone No. 575-748-1471	
Facility Name Loving AIB State #1	API Number 30-015-22889	Facility Type Battery
Surface Owner Fee	Mineral Owner State	Lease No. V-3346

#### LOCATION OF RELEASE



Unit Letter	Section	Township	Range	Feet from the	North/South Line	Feet from the	East/West Line	County
G	16	23S	28E	1550	North	1780	East	Eddy

Latitude 32.08078 Longitude 104.32211

#### NATURE OF RELEASE

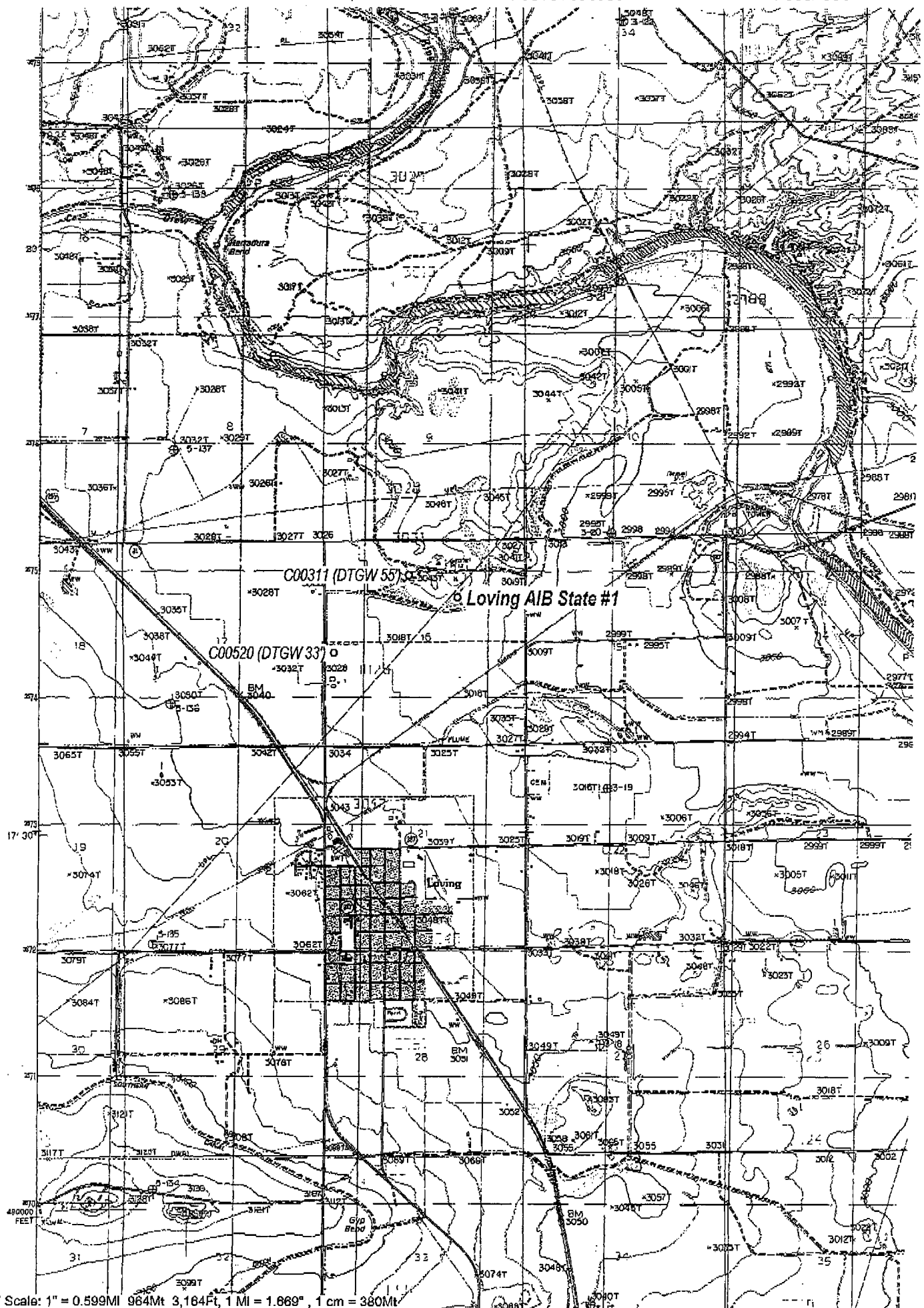
Type of Release Oil & Produced Water	Volume of Release 15 B/O & 100 B/PW	Volume Recovered 13 B/O & 70 B/PW
Source of Release Water Line	Date and Hour of Occurrence 5/1/2013; AM	Date and Hour of Discovery 5/1/2013; AM
Was Immediate Notice Given? <input checked="" type="checkbox"/> Yes <input type="checkbox"/> No <input type="checkbox"/> Not Required	If YES, To Whom? Mike Bratcher/NMOCD District II	
By Whom? Robert Asher/Yates Petroleum Corporation	Date and Hour 5/1/2013; PM	
Was a Watercourse Reached? <input type="checkbox"/> Yes <input checked="" type="checkbox"/> No	If YES, Volume Impacting the Watercourse. N/A	
If a Watercourse was Impacted, Describe Fully.* N/A		
Describe Cause of Problem and Remedial Action Taken.* Water line failed in tinhorn to cause release. Vacuum trucks called.		
Describe Area Affected and Cleanup Action Taken.* An approximate area of 25' X 25' & 5' X 200' (west of battery). Impacted soils scraped up (approximately 12" deep) and taken to an NMOCD approved facility. Vertical and horizontal delineation samples will be taken and analysis ran for TPH & BTEX (chlorides for documentation). If initial analytical results for TPH & BTEX are under RRAL's (site ranking is 10) a Final Report, C-141 will be submitted to the OCD requesting closure. If the analytical results are above the RRAL a work plan will be submitted to the OCD. Depth to Ground Water: 50-99' (55', Section 16, T23S-R28E, NMOSE), Wellhead Protection Area: No, Distance to Surface Water Body: > 1000', SITE RANKING IS 10.		
I hereby certify that the information given above is true and complete to the best of my knowledge and understand that pursuant to NMOCD rules and regulations all operators are required to report and/or file certain release notifications and perform corrective actions for releases which may endanger public health or the environment. The acceptance of a C-141 report by the NMOCD marked as "Final Report" does not relieve the operator of liability should their operations have failed to adequately investigate and remediate contamination that pose a threat to ground water, surface water, human health or the environment. In addition, NMOCD acceptance of a C-141 report does not relieve the operator of responsibility for compliance with any other federal, state, or local laws and/or regulations.		

#### OIL CONSERVATION DIVISION

Signature: 	Approved by District Supervisor: 	
Printed Name: Robert Asher	Signed By	
Title: NM Environmental Regulatory Supervisor	Approval Date: <b>MAY 28 2013</b>	Expiration Date:
E-mail Address: boba@yatespetroleum.com	Conditions of Approval: Remediation per OCD Rule & Guidelines. <b>SUBMIT REMEDIATION</b>	Attached <input type="checkbox"/>
Date: Tuesday, May 21, 2013 Phone: 575-748-4021	<b>PROPOSAL NO LATER THAN:</b> <b>June 28, 2013</b>	

\* Attach Additional Sheets If Necessary

2RP-1663





## New Mexico Office of the State Engineer Wells with Well Log Information

{A CLW##### in the  
POD suffix indicates  
the POD has been  
replaced & no longer  
serves a water right  
file.}

(R=POD has  
been replaced,  
O=orphaned,  
C=the file is  
closed)

(quarters are 1=NW 2=NE 3=SW 4=SE)

(quarters are smallest to largest) (NAD83 UTM in meters)

POD Number	POD		County	Source	q q q				X	Y	Log File			Depth		Driller	License Number
	Code	Subbasin			6416 4	Sec	Tws	Rng			Start Date	Finish Date	Date	Well	Water		
<u>C 00311</u>	C		ED	Shallow	4	2	16	23S 28E	585353	3575152*	06/23/1952	07/05/1952	07/17/1952	163	55	HOWARD HEMLER	24
<u>C 00520</u>	C		ED	Shallow	1	1	3	16 23S 28E	584754	3574538*	01/12/1954	01/19/1954	03/22/1954	115	33	HOWARD HEMLER	24
<u>C 00521</u>	C		ED	Shallow	1	1	3	16 23S 28E	584754	3574538*	01/03/1954	01/12/1954	03/22/1954	218	33	HOWARD HEMLER	24

**Record Count: 3**

**PLSS Search:**

Section(s): 16

Township: 23S

Range: 28E

\*UTM location was derived from PLSS - see Help

The data is furnished by the NMOSE/ISC and is accepted by the recipient with the expressed understanding that the OSE/ISC make no warranties, expressed or implied, concerning the accuracy, completeness, reliability, usability, or suitability for any particular purpose of the data.

5/21/13 3:56 PM

Page 1 of 1

WELLS WITH WELL LOG INFORMATION



---

**FACSIMILE TRANSMITTAL SHEET**

---

FROM:	TO:
Robert Asher	Mike Bratcher/NMOCD II
DATE:	FAX NUMBER:
Tuesday, May 21, 2013	9-748-9720
TOTAL NO. OF PAGES INCLUDING COVER:	RE:
4	C-141; Loving AIB State #1
NOTES:	COMMENTS:

---

☐ URGENT    ☒ FOR REVIEW    ☐ PLEASE COMMENT    ☐ PLEASE REPLY    ☐ PLEASE RECYCLE

---

NOTES/COMMENTS:

**INITIAL REPORT.**

This report is for a 5/1/2013 release.

If you have any questions, contact me at 575-748-4217.

Thank you.

**Robert Asher**

**Environmental Regulatory Department**

**Bratcher, Mike, EMNRD**

---

**From:** Bob Asher <BobA@yatespetroleum.com>  
**Sent:** Wednesday, May 01, 2013 3:19 PM  
**To:** Bratcher, Mike, EMNRD; Dade, Randy, EMNRD  
**Cc:** Amber Cannon; Katie Parker; Lupe Carrasco  
**Subject:** Release (Loving AIB State #1)

**Yates Petroleum Corporation is reporting a release at the following location (5/1/2013).**

Loving AIB State #1  
30-015-22889  
Section 16, T23S-R28E  
Eddy County, New Mexico

**Released: Approximately 40 B/PW; Recovered: Unknown at this time.**

Release was from a tin horn. Vacuum truck(s) were called and in process to recover produced water.

A Form C-141 Initial will be submitted with complete information

Thank you.

**Robert Asher**

NM Environmental Regulatory Supervisor  
Yates Petroleum Corporation  
Artesia, NM 88210  
575-748-4217 (Office)  
575-365-4021 (Cell)

---

**This message may contain confidential information and is intended for the named recipient only. If you are not the intended recipient you are notified that disclosing, copying, distributing or taking any action in reliance on the contents of this information is strictly prohibited. E-mail transmission cannot be guaranteed to be secure or error-free as information could be intercepted, corrupted, lost, destroyed, arrive late or incomplete, or contain viruses. The sender therefore does not accept liability for any errors or omissions in the contents of this message, which arise as a result of e-mail transmission. If verification is required please request a hard-copy version.**

---