

RECEIVED

JUN 25 2013

District I
1625 N. French Dr., Hobbs, NM 88240
District II
811 S. First St., Artesia, NM 88210
District III
1000 Rio Brazos Road, Aztec, NM 87410
District IV
1220 S. St. Francis Dr., Santa Fe, NM 87505

State of New Mexico
Energy Minerals and Natural Resources

Oil Conservation Division
1220 South St. Francis Dr.
Santa Fe, NM 87505

Form C-141
Revised August 8, 2011

NMOCD ARTESIA

Submit 1 Copy to appropriate District Office in
accordance with 19.15.29 NMAC.

Release Notification and Corrective Action

nJMW1318431724

OPERATOR

☒ Initial Report ☐ Final Report

Name of Company Lime Rock Resources II-A, L.P. 277558	Contact Michael Barrett
Address PO Box 2147, Roswell, NM 88202-2147	Telephone No. 575-623-8424
Facility Name Hondo Federal #1	Facility Type Battery

Surface Owner Unknown	Mineral Owner Federal	API No. 30-015-00772
-----------------------	-----------------------	----------------------

LOCATION OF RELEASE

Unit Letter G	Section 04	Township 18S	Range 27E	Feet from the 2190'	North/South Line North	Feet from the 1650'	East/West Line East	County Eddy
------------------	---------------	-----------------	--------------	------------------------	---------------------------	------------------------	------------------------	----------------

Latitude 32.77687 Longitude 104.27969

NATURE OF RELEASE

Type of Release Oil	Volume of Release 54 bbls	Volume Recovered 24 bbls
Source of Release Oil Transport Ran Over	Date and Hour of Occurrence 6/24/13 2:00 PM	Date and Hour of Discovery 6/24/13 2:00 PM
Was Immediate Notice Given? <input checked="" type="checkbox"/> Yes <input type="checkbox"/> No <input type="checkbox"/> Not Required	If YES, To Whom? Left voicemail with both Mike Bratcher w/ OCD & Jim Amos w/ BLM	
By Whom? Michael Barrett	Date and Hour 06-24-2013 2:00 PM	
Was a Watercourse Reached? <input type="checkbox"/> Yes <input checked="" type="checkbox"/> No	If YES, Volume Impacting the Watercourse.	

If a Watercourse was Impacted, Describe Fully.*

N/A

Describe Cause of Problem and Remedial Action Taken.*

TIGA transport (Oxy) over ran tanker while picking up a load of oil.
Bermed area and stopped flow.


Describe Area Affected and Cleanup Action Taken.*

Spill was contained on location and lease road (packed caliche).
Picked up standing fluid. TIGA will remove and replace caliche.

I hereby certify that the information given above is true and complete to the best of my knowledge and understand that pursuant to NMOCD rules and regulations all operators are required to report and/or file certain release notifications and perform corrective actions for releases which may endanger public health or the environment. The acceptance of a C-141 report by the NMOCD marked as "Final Report" does not relieve the operator of liability should their operations have failed to adequately investigate and remediate contamination that pose a threat to ground water, surface water, human health or the environment. In addition, NMOCD acceptance of a C-141 report does not relieve the operator of responsibility for compliance with any other federal, state, or local laws and/or regulations.

OIL CONSERVATION DIVISION


Signature:



Printed Name: Michael Barrett

Approved by Environmental Specialist:

Signed By



Title: Production Supervisor

Approval Date:

JUL 03 2013

Expiration Date:

E-mail Address: mbarrett@limerockresources.com

Conditions of Approval:

Remediation per OCD Rule & Guidelines, &
like approval by BLM. SUBMIT REMEDIATION

Attached ☐

Date: 06/25/2013 Phone: 575-623-8424

* Attach Additional Sheets If Necessary

PROPOSAL NO LATER THAN:

August 3rd 2013

2RP-1702

Bratcher, Mike, EMNRD

From: Patricia Mealand <pmealand@limerockresources.com>
Sent: Tuesday, June 25, 2013 1:43 PM
To: Bratcher, Mike, EMNRD
Cc: Michael Barrett
Subject: Hondo Fed_C-141
Attachments: Hondo Fed Battery Spill Report (6-24-13).pdf

Mike, please find attached the spill report for the Hondo Fed Battery on 6-24-13. The original will be put in the mail today.

Thank You,

Trish Mealand

Production Analyst

Administrative Assistant

Lime Rock Resources

t 575-623-8424

c 575-513-0559

f 575-623-8810

e pmealand@limerockresources.com



**LIME ROCK
RESOURCES**

District I
1625 N. French Dr., Hobbs, NM 88240
District II
811 S. First St., Artesia, NM 88210
District III
1000 Rio Brazos Road, Aztec, NM 87410
District IV
1220 S. St. Francis Dr., Santa Fe, NM 87505

State of New Mexico
Energy Minerals and Natural Resources
Oil Conservation Division
1220 South St. Francis Dr.
Santa Fe, NM 87505

Form C-141
Revised August 8, 2011

Submit 1 Copy to appropriate District Office in
accordance with 19.15.29 NMAC.

Release Notification and Corrective Action

OPERATOR

☒ Initial Report ☐ Final Report

Name of Company	Lime Rock Resources II-A, L.P.	Contact	Michael Barrett
Address	PO Box 2147, Roswell, NM 88202-2147	Telephone No.	575-623-8424
Facility Name	Hondo Federal #1	Facility Type	Battery
Surface Owner	Unknown	Mineral Owner	Federal
		API No.	30-015-00772

LOCATION OF RELEASE

Unit Letter	Section	Township	Range	Feet from the	North/South Line	Feet from the	East/West Line	County
G	04	18S	27E	2190'	North	1650'	East	Eddy

Latitude 32.77687 Longitude 104.27969

NATURE OF RELEASE

Type of Release	Oil	Volume of Release	54 bbls	Volume Recovered	24 bbls
Source of Release	Oil Transport Ran Over	Date and Hour of Occurrence	6/24/13 2:00 PM	Date and Hour of Discovery	6/24/13 2:00 PM
Was Immediate Notice Given?	<input checked="" type="checkbox"/> Yes <input type="checkbox"/> No <input type="checkbox"/> Not Required	If YES, To Whom?	Left voicemail with both Mike Bratcher w/ OCD & Jim Amos w/ BLM		
By Whom?	Michael Barrett	Date and Hour	06-24-2013 2:00 PM		
Was a Watercourse Reached?	<input type="checkbox"/> Yes <input checked="" type="checkbox"/> No	If YES, Volume Impacting the Watercourse.			

If a Watercourse was Impacted, Describe Fully.*

N/A


Describe Cause of Problem and Remedial Action Taken.*

TIGA transport (Oxy) over ran tanker while picking up a load of oil.
Bermed area and stopped flow.

Describe Area Affected and Cleanup Action Taken.*

Spill was contained on location and lease road (packed caliche).
Picked up standing fluid. TIGA will remove and replace caliche.

I hereby certify that the information given above is true and complete to the best of my knowledge and understand that pursuant to NMOCD rules and regulations all operators are required to report and/or file certain release notifications and perform corrective actions for releases which may endanger public health or the environment. The acceptance of a C-141 report by the NMOCD marked as "Final Report" does not relieve the operator of liability should their operations have failed to adequately investigate and remediate contamination that pose a threat to ground water, surface water, human health or the environment. In addition, NMOCD acceptance of a C-141 report does not relieve the operator of responsibility for compliance with any other federal, state, or local laws and/or regulations.

Signature: 	OIL CONSERVATION DIVISION		
Printed Name: Michael Barrett	Approved by Environmental Specialist:		
Title: Production Supervisor	Approval Date:	Expiration Date:	
E-mail Address: mbarrett@limerockresources.com	Conditions of Approval: Remediation per OCD Rule & Guidelines, & like approval by BLM. SUBMIT REMEDIATION		Attached <input type="checkbox"/>
Date: 06/25/2013 Phone: 575-623-8424	PROPOSAL NO LATER THAN:		

* Attach Additional Sheets If Necessary