

District I
1625 N. French Dr., Hobbs, NM 88240
District II
1301 W. Grand Avenue, Artesia, NM 88210
District III
1000 Rio Brazos Road, Aztec, NM 87410
District IV
1220 S. St. Francis Dr., Santa Fe, NM 87505

State of New Mexico
Energy Minerals and Natural Resources
Oil Conservation Division
1220 South St. Francis Dr.
Santa Fe, NM 87505

RECEIVED

JUN 11 2013

NMOCD ARTESIA

Form C-141
Revised October 10, 2003

Submit 2 Copies to appropriate
District Office in accordance
with Rule 116 on back
side of form

Release Notification and Corrective Action

nJMW 1317031601

OPERATOR

☒ Initial Report ☐ Final Report

Name of Company Yates Petroleum Corporation	OGRID Number 25575	Contact Lupe Carrasco
Address 104 S. 4 TH Street		Telephone No. 575-748-1471
Facility Name Sawbuck Water Transfer	API Number	Facility Type SWD

Surface Owner Federal	Mineral Owner Federal	Lease No. NM-86241
--------------------------	--------------------------	-----------------------

LOCATION OF RELEASE

Unit Letter G	Section 23	Township 20S	Range 24E	Feet from the 1650'	North/South Line North	Feet from the 1790'	East/West Line East	County Eddy
------------------	---------------	-----------------	--------------	------------------------	---------------------------	------------------------	------------------------	----------------

Latitude 32.562300 Longitude 104.558110

NATURE OF RELEASE

Type of Release Produced Water	Volume of Release 1850 B/PW	Volume Recovered 1650 B/PW
Source of Release Water Line	Date and Hour of Occurrence 6/8/2013 11:00 PM	Date and Hour of Discovery 6/8/2013 12:00 PM
Was Immediate Notice Given? <input checked="" type="checkbox"/> Yes <input type="checkbox"/> No <input type="checkbox"/> Not Required	If YES, To Whom? Mike Bratcher, NMOCD II	
By Whom? Bob Asher, Yates Petroleum Corporation	Date and Hour 6/10/2013 (email)	
Was a Watercourse Reached? <input type="checkbox"/> Yes <input checked="" type="checkbox"/> No	If YES, Volume Impacting the Watercourse. N/A	
If a Watercourse was Impacted, Describe Fully.* N/A		



Describe Cause of Problem and Remedial Action Taken.*

Released was caused from a 12" water line main that failed due to age of infrastructure. Vacuum trucks dispatched to recover fluid. Line shut in and isolated for repairs.

Describe Area Affected and Cleanup Action Taken.*

An approximate area of 250' X 300' was impacted. Impacted soils to be scraped up and taken to an NMOCD approved facility. Vertical and horizontal delineation samples will be taken and analysis ran for TPH & BTEX, Chlorides will be run for documentation. If initial analytical results for TPH & BTEX are under RRAL's a Final Report, C-141 will be submitted to the OCD requesting closure. If the analytical results are above the RRAL's a work plan will be submitted. **Depth to Ground Water: >100' (approximately 225', Section 23-T20S-R24E, per Trend Map), Wellhead Protection Area: No, Distance to Surface Water Body: >1000', SITE RANKING IS 0.**

I hereby certify that the information given above is true and complete to the best of my knowledge and understand that pursuant to NMOCD rules and regulations all operators are required to report and/or file certain release notifications and perform corrective actions for releases which may endanger public health or the environment. The acceptance of a C-141 report by the NMOCD marked as "Final Report" does not relieve the operator of liability should their operations have failed to adequately investigate and remediate contamination that pose a threat to ground water, surface water, human health or the environment. In addition, NMOCD acceptance of a C-141 report does not relieve the operator of responsibility for compliance with any other federal, state, or local laws and/or regulations.

Signature: 		OIL CONSERVATION DIVISION	
Printed Name: Lupe Carrasco		Approved by District Supervisor:	Signed By 
Title: Environmental Regulatory Agent		Approval Date: JUN 19 2013	Expiration Date:
E-mail Address: <u>lcarrasco@yatespetroleum.com</u>		Conditions of Approval: Remediation per OCD Rule & Guidelines. SUBMIT REMEDIATION	Attached <input type="checkbox"/>
Date: Tuesday, June 11, 2013 Phone: 575-748-1471		PROPOSAL NO LATER THAN: <u>July 19, 2013</u>	

* Attach Additional Sheets If Necessary

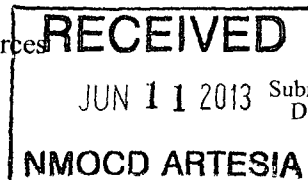
FMLB 0608953556
"Yates Sawbuck Water Transfer Station"

2RP-1685

District I
1625 N. French Dr., Hobbs, NM 88240
District II
1301 W. Grand Avenue, Artesia, NM 88210
District III
1000 Rio Brazos Road, Aztec, NM 87410
District IV
1220 S. St. Francis Dr., Santa Fe, NM 87505

State of New Mexico
Energy Minerals and Natural Resources

Oil Conservation Division
1220 South St. Francis Dr.
Santa Fe, NM 87505



Form C-141
Revised October 10, 2003
Submit 2 Copies to appropriate
District Office in accordance
with Rule 116 on back
side of form

Release Notification and Corrective Action

OPERATOR

☒ Initial Report ☐ Final Report

Name of Company Yates Petroleum Corporation	OGRID Number 25575	Contact Lupe Carrasco
Address 104 S. 4 TH Street		Telephone No. 575-748-1471
Facility Name Sawbuck Water Transfer	API Number	Facility Type SWD

Surface Owner Federal	Mineral Owner Federal	Lease No. NM-86241
--------------------------	--------------------------	-----------------------

LOCATION OF RELEASE

Unit Letter G	Section 23	Township 20S	Range 24E	Feet from the 1650'	North/South Line North	Feet from the 1790'	East/West Line East	County Eddy
------------------	---------------	-----------------	--------------	------------------------	---------------------------	------------------------	------------------------	----------------

Latitude _____ Longitude _____

NATURE OF RELEASE

Type of Release Produced Water	Volume of Release 1850 B/PW	Volume Recovered 1650 B/PW
Source of Release Water Line	Date and Hour of Occurrence 6/8/2013 11:00 PM	Date and Hour of Discovery 6/8/2013 12:00 PM
Was Immediate Notice Given? <input checked="" type="checkbox"/> Yes <input type="checkbox"/> No <input type="checkbox"/> Not Required	If YES, To Whom? Mike Bratcher, NMOCD II	
By Whom? Bob Asher, Yates Petroleum Corporation	Date and Hour 6/10/2013 (email)	
Was a Watercourse Reached? <input type="checkbox"/> Yes <input checked="" type="checkbox"/> No	If YES, Volume Impacting the Watercourse. N/A	

If a Watercourse was Impacted, Describe Fully.*
N/A

Describe Cause of Problem and Remedial Action Taken.*

Released was caused from a 12" water line main that failed due to age of infrastructure. Vacuum trucks dispatched to recover fluid. Line shut in and isolated for _____s.

Describe Area Affected and Cleanup Action Taken.*

An approximate area of 250' X 300' was impacted. Impacted soils to be scraped up and taken to an NMOCD approved facility. Vertical and horizontal delineation samples will be taken and analysis ran for TPH & BTEX, Chlorides will be run for documentation. If initial analytical results for TPH & BTEX are under RRAL's a Final Report, C-141 will be submitted to the OCD requesting closure. If the analytical results are above the RRAL's a work plan will be submitted. **Depth to Ground Water: >100' (approximately 225', Section 23-T20S-R24E, per Trend Map), Wellhead Protection Area: No, Distance to Surface Water Body: >1000', SITE RANKING IS 0.**

I hereby certify that the information given above is true and complete to the best of my knowledge and understand that pursuant to NMOCD rules and regulations all operators are required to report and/or file certain release notifications and perform corrective actions for releases which may endanger public health or the environment. The acceptance of a C-141 report by the NMOCD marked as "Final Report" does not relieve the operator of liability should their operations have failed to adequately investigate and remediate contamination that pose a threat to ground water, surface water, human health or the environment. In addition, NMOCD acceptance of a C-141 report does not relieve the operator of responsibility for compliance with any other federal, state, or local laws and/or regulations.

OIL CONSERVATION DIVISION

Signature:

Printed Name: Lu Carrasco

Approved by District Supervisor:

Title: Environmental Regulator

Approval Date:

Expiration Date:

Email Address: lcarrasco@yates-petroleum.com

Conditions of Approval:

Attached ☐

Date: Tuesday, June 11, 2013 Phone: 575-748-1471


2RP-

Attach Additional Sheets If Necessary



Google earth

feet
meters



Imagery Date 4/16/2013
Yates Sawbuck Water Transfer Station

Bratcher, Mike, EMNRD

From: Bob Asher <BobA@yatespetroleum.com>
Sent: Monday, June 10, 2013 8:09 AM
To: Bratcher, Mike, EMNRD; Dade, Randy, EMNRD; jamos@blm.gov
Cc: Amber Cannon; Katie Parker; Lupe Carrasco
Subject: Release (Sawbuck Water Transfer)

Yates Petroleum Corporation is reporting a release at the following location (6/8/2013).

Sawbuck Water Transfer
Section 23, T20S-R24E
Eddy County, New Mexico

Released: Approximately 1850 B/PW; Recovered: 1650 B/PW.

Cause of release is not known at this time. Wells shut in. Vacuum truck(s) were called.

A Form C-141 Initial will be submitted with complete information.

Thank you.

Robert Asher

NM Environmental Regulatory Supervisor
Yates Petroleum Corporation
105 S. 4th Street
Artesia, NM 88210
575-748-4217 (Office)
575-365-4021 (Cell)

This message may contain confidential information and is intended for the named recipient only. If you are not the intended recipient you are notified that disclosing, copying, distributing or taking any action in reliance on the contents of this information is strictly prohibited. E-mail transmission cannot be guaranteed to be secure or error-free as information could be intercepted, corrupted, lost, destroyed, arrive late or incomplete, or contain viruses. The sender therefore does not accept liability for any errors or omissions in the contents of this message, which arise as a result of e-mail transmission. If verification is required please request a hard-copy version.

Bratcher, Mike, EMNRD

From: Amos, James <jamos@blm.gov>
Sent: Tuesday, June 11, 2013 6:29 AM
To: Bob Asher
Cc: Bratcher, Mike, EMNRD; Dade, Randy, EMNRD; Amber Cannon; Katie Parker; Lupe Carrasco
Subject: Re: Release (Sawbuck Water Transfer)

Thanks, Mike Burton will be the contact.

On Mon, Jun 10, 2013 at 8:09 AM, Bob Asher <BobA@yatespetroleum.com> wrote:

Yates Petroleum Corporation is reporting a release at the following location (6/8/2013).

Sawbuck Water Transfer

Section 23, T20S-R24E

Eddy County, New Mexico

Released: Approximately 1850 B/PW; Recovered: 1650 B/PW.

Cause of release is not known at this time. Wells shut in. Vacuum truck(s) were called.

A Form C-141 Initial will be submitted with complete information.

Thank you.

Robert Asher

NM Environmental Regulatory Supervisor

Yates Petroleum Corporation

105 S. 4th Street

Artesia, NM 88210

575-748-4217 (Office)

575-365-4021 (Cell)

This message may contain confidential information and is intended for the named recipient only. If you are not the intended recipient you are notified that disclosing, copying, distributing or taking any action in reliance on the contents of this information is strictly prohibited. E-mail transmission cannot be guaranteed to be secure or error-free as information could be intercepted, corrupted, lost, destroyed, arrive late or incomplete, or contain viruses. The sender therefore does not accept liability for any errors or omissions in the contents of this message, which arise as a result of e-mail transmission. If verification is required please request a hard-copy version.
