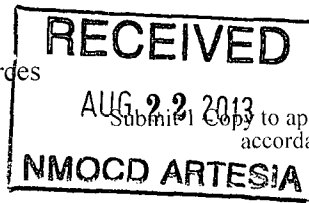


District I
1625 N. French Dr., Hobbs, NM 88240
District II
1301 W. Grand Avenue, Artesia, NM 88210
District III
1000 Rio Brazos Road, Aztec, NM 87410
District IV
1220 S. St. Francis Dr., Santa Fe, NM 87505

State of New Mexico
Energy Minerals and Natural Resources
Oil Conservation Division
1220 South St. Francis Dr.
Santa Fe, NM 87505



Form C-141
Revised October 10, 2003

Release Notification and Corrective Action

OPERATOR

☒ Initial Report ☐ Final Report

Name of Company: Linn Operating 269324	Contact: Brian Wall
Address: 2130 W. Bender Hobbs, NM 88240	Telephone No.: 575-738-1739
Facility Name: HE West B#4 Battery- West B 38	Facility Type: Battery

Surface Owner: Federal	Mineral Owner:	API No.: 3001526001
------------------------	----------------	---------------------

LOCATION OF RELEASE

Unit Letter F	Section 10	Township 17S	Range 31E	Feet from the 2085	North/South Line North	Feet from the 1980	East/West Line West	County Eddy
------------------	---------------	-----------------	--------------	-----------------------	---------------------------	-----------------------	------------------------	----------------

Latitude: 32.850600037686 Longitude: -103.859729591584

NATURE OF RELEASE


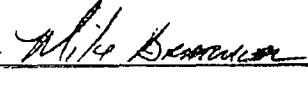
Type of Release: Produced Water / Oil	Volume of Release: 5 gal / 5 gal	Volume Recovered: 0 / 0
Source of Release: Poly Pipeline	Date and Hour of Occurrence: 08/16/2013 7:00pm	Date and Hour of Discovery: 08/16/2013 7:00pm
Was Immediate Notice Given? <input checked="" type="checkbox"/> Yes <input type="checkbox"/> No <input type="checkbox"/> Not Required	If YES, To Whom? Mike Burton- BLM	
By Whom? Brian Wall	Date and Hour 08/19/2013 2:00pm	
Was a Watercourse Reached? <input type="checkbox"/> Yes <input checked="" type="checkbox"/> No	If YES, Volume Impacting the Watercourse.	

If a Watercourse was Impacted, Describe Fully.*:

Describe Cause of Problem and Remedial Action Taken.*: Flowline from West B 41 had developed a pin hole going to the West B#4 Tank Battery on South side of the battery. Possible cause fatigue. Line was repaired.

Describe Area Affected and Cleanup Action Taken.* : A light spray of fluid developed. Area affected was 3 x 4 ft

I hereby certify that the information given above is true and complete to the best of my knowledge and understand that pursuant to NMOCD rules and regulations all operators are required to report and/or file certain release notifications and perform corrective actions for releases which may endanger public health or the environment. The acceptance of a C-141 report by the NMOCD marked as "Final Report" does not relieve the operator of liability should their operations have failed to adequately investigate and remediate contamination that pose a threat to ground water, surface water, human health or the environment. In addition, NMOCD acceptance of a C-141 report does not relieve the operator of responsibility for compliance with any other federal, state, or local laws and/or regulations.

Signature: 	OIL CONSERVATION DIVISION	
Printed Name: Brian Wall	Approved by District Supervisor:	Signed By 
Title: Construction Foreman II	Approval Date: AUG 26 2013	Expiration Date:
E-mail Address: bwall@linneenergy.com	Conditions of Approval:	Attached <input type="checkbox"/>
Date: 08/20/13 Phone: 806-367-0645	Remediation per OCD Rule & Guidelines, & like approval by BLM. SUBMIT REMEDIATION PROPOSAL NO LATER THAN:	

* Attach Additional Sheets If Necessary

Sept. 26, 2013

279-1864

Warren, JeanMarie, EMNRD

From: Lara Weinheimer <lweinheimer@rice-ecs.com>
Sent: Thursday, August 22, 2013 8:58 AM
To: Warren, JeanMarie, EMNRD
Cc: 'Hack Conder'; 'Jacob Kamplain'
Subject: 2RP Numbers
Attachments: V.L. Foster #11 Initial C-141.pdf; H.E. West #4 Battery Initial C-141.pdf; West B #45 Initial C-141.pdf; H.E. West B #95 Initial C-141.pdf; West B Federal #41 Initial C-141.pdf

Jean-Marie, for these Linn sites, neither Linn nor I have the NMOCD Case #s for these sites. When you get some time, could you send me the numbers so I can put them on the closure reports? If you need any other information to help you find the initial data, please let me know.

Thanks!

Turner B #93: UL/N sec. 20 T17S R31E API No. 30-015-26611
Max Friess Supply Line: UL/P&O sec. 19 and A&B sec. 30 T17S R31E
Max Friess MA Battery: UL/G sec. 30 T17S R31E
V.L. Foster #11
H.E. West B Federal #41
H.E. West B #45
H.E. West B #85
H.E. West B #4 Battery

Lara Weinheimer
Rice Environmental Consulting & Safety
Project Scientist
419 West Cain
Hobbs, NM 88240
(575) 441-0431

Warren, JeanMarie, EMNRD

From: Warren, JeanMarie, EMNRD
Sent: Thursday, August 22, 2013 9:46 AM
To: 'Lara Weinheimer'
Cc: 'Hack Conder'; 'Jacob Kamplain'; Bratcher, Mike, EMNRD
Subject: RE: 2RP Numbers

Good morning Lara!

This is the first Mike or I have received these 5, C-141 release notifications. BLM notification will be required on Federal property releases also. I process the C-141's in the order received, and the RP numbers will be available on OCD online under their respective API numbers. The RP number will be on the bottom of the documents. Let me know if you need assistance to be walked through the OCD online website. I will be happy to help.

I know it has only been a day, but I was wondering if you had heard any more information from the Quantum Resources release: State E 1288 Battery? As far as the released amount of the PW/Oil? Or the date released?

Thanks and I hope you have a great day.
Jean

From: Lara Weinheimer [<mailto:lweinheimer@rice-ecs.com>]
Sent: Thursday, August 22, 2013 8:58 AM
To: Warren, JeanMarie, EMNRD
Cc: 'Hack Conder'; 'Jacob Kamplain'
Subject: 2RP Numbers

Jean-Marie, for these Linn sites, neither Linn nor I have the NMOCD Case #s for these sites. When you get some time, could you send me the numbers so I can put them on the closure reports? If you need any other information to help you find the initial data, please let me know.

Thanks!

Turner B #93: UL/N sec. 20 T17S R31E API No. 30-015-26611
Max Friess Supply Line: UL/P&O sec. 19 and A&B sec. 30 T17S R31E
Max Friess MA Battery: UL/G sec. 30 T17S R31E
V.L. Foster #11
H.E. West B Federal #41
H.E. West B #45
H.E. West B #85
H.E. West B #4 Battery

Lara Weinheimer
Rice Environmental Consulting & Safety
Project Scientist
419 West Cain
Hobbs, NM 88240
(575) 441-0431