

District I
1625 N. French Dr., Hobbs, NM 88240
District II
1301 W. Grand Avenue, Artesia, NM 88210
District III
1000 Rio Brazos Road, Aztec, NM 87410
District IV
1220 S. St. Francis Dr., Santa Fe, NM 87505

State of New Mexico
Energy Minerals and Natural Resources
Oil Conservation Division
1220 South St. Francis Dr.
Santa Fe, NM 87505

RECEIVED

AUG 26 2013

Form C-141
Revised October 10, 2003

NMOCD ARTE

Submit 2 Copies to appropriate District Office in accordance with Rule 116 on back side of form

Release Notification and Corrective Action

JMW 1323951606

OPERATOR

☒ Initial Report ☐ Final Report

Name of Company	Oxy Permian Ltd. 16696	Contact	CJ Summers
Address	1017 W. Stanolind Rd, Hobbs, NM	Telephone No.	(575) 397-8216
Facility Name	Pure Gold D Federal #17	Facility Type	

Surface Owner	BLM	Mineral Owner		API No.	30-015-27112
---------------	-----	---------------	--	---------	--------------

LOCATION OF RELEASE

Unit Letter	Section	Township	Range	Feet from the	North/South Line	Feet from the	East/West Line	County
E	28	23S	31E	1980'	N	330'	W	Eddy Co.

Latitude _____ Longitude _____

NATURE OF RELEASE

Type of Release	Oil and Produced water	Volume of Release	3 bbls of oil and 11 bbls of produced water	Volume Recovered	0 bbls
Source of Release	3 inch poly production flow line	Date and Hour of Occurrence	08/12/2013	Date and Hour of Discovery	
Was Immediate Notice Given?	<input checked="" type="checkbox"/> Yes <input type="checkbox"/> No <input type="checkbox"/> Not Required	If YES, To Whom?	Mike Bratcher-NMOCD, Jennifer VanCuren and James Amos- BLM		
By Whom?	Rachael McPherson	Date and Hour	08/12/2013 @ 2:08 pm		
Was a Watercourse Reached?	<input type="checkbox"/> Yes <input checked="" type="checkbox"/> No	If YES, Volume Impacting the Watercourse.			

If a Watercourse was Impacted, Describe Fully.*


Describe Cause of Problem and Remedial Action Taken.*

A three inch poly production flow line was compromised spilling 3 bbls of oil and 11 bbls of production water onto the ground. No fluids were recovered and the line was repaired.

Describe Area Affected and Cleanup Action Taken.*

The areas affected are the location pad and pasture. Remediation will be completed in accordance with a remediation plan approved by NMOCD and the BLM.

I hereby certify that the information given above is true and complete to the best of my knowledge and understand that pursuant to NMOCD rules and regulations all operators are required to report and/or file certain release notifications and perform corrective actions for releases which may endanger public health or the environment. The acceptance of a C-141 report by the NMOCD marked as "Final Report" does not relieve the operator of liability should their operations have failed to adequately investigate and remediate contamination that pose a threat to ground water, surface water, human health or the environment. In addition, NMOCD acceptance of a C-141 report does not relieve the operator of responsibility for compliance with any other federal, state, or local laws and/or regulations.

Signature: 

Printed Name: Chancey Summers

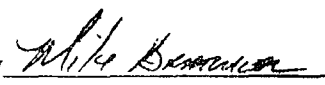
Title: HES Specialist

E-mail Address: Chancey.Summers@oxy.com

Date: 8/22/13

Phone: (575) 397-8216

OIL CONSERVATION DIVISION

Approved by District Supervisor Signed By 

Approval Date: AUG 27 2013

Expiration Date:

Conditions of Approval:

Attached ☐

Remediation per OCD Rule & Guidelines, & like approval by BLM. SUBMIT REMEDIATION

PROPOSAL NO LATER THAN:

September 27, 2013

* Attach Additional Sheets If Necessary

2RP-1874

Bratcher, Mike, EMNRD

From: Kathy Purvis <kathy@bbcinternational.com>
Sent: Monday, August 26, 2013 4:07 PM
To: Bratcher, Mike, EMNRD; jvancure@blm.gov; jamos@blm.gov
Cc: C J Summers; cbrunson@bbcinternational.com; kswinney@bbcinternational.com; jgilkey@bbcinternational.com
Subject: Initial C-141, Pure Gold D Fed #17
Attachments: Initial C-141- Pure Gold D Fed #17.pdf

Attached is the initial C-141 for a leak that occurred at the Pure Gold D Fed #17 on 08/12/2013 in Eddy County, NM. Receipt notification via email is greatly appreciated.

Kathy Purvis

BBC International, Inc.

1324 W. Marland

Hobbs, NM 88240

Phone: (575) 397-6388

Fax: (575) 397-0397

Email: kathy@bbcinternational.com

Bratcher, Mike, EMNRD

From: Van Curen, Jennifer <jvancure@blm.gov>
Sent: Tuesday, August 27, 2013 7:20 AM
To: Kathy Purvis
Cc: Bratcher, Mike, EMNRD; Jim Amos; C J Summers; Brunson; kswinney@bbcinternational.com; Jennifer Gilkey
Subject: Re: Initial C-141, Pure Gold D Fed #17

Notification Stipulations:

1. The authorized officer on this undesirable event case is:
Jennifer Van Curen
(575) 361-0042
jvancure@blm.gov
2. Work Plan will be required within 30 days of receiving notification.
3. Delineation samples for Chlorides and TPH / BTEX on all releases are required to be included in the plan.

JENNIFER E VAN CUREN
ENVIRONMENTAL PROTECTION SPECIALIST
DOI-BLM-CARLSBAD FIELD OFFICE
320 E GREENE ST. CARLSBAD, NM 88220
OFFICE- 575-234-5905
CELL - 575-361-0042
FAX - 575-234-5927

On Mon, Aug 26, 2013 at 4:07 PM, Kathy Purvis <kathy@bbcinternational.com> wrote:

Attached is the initial C-141 for a leak that occurred at the Pure Gold D Fed #17 on 08/12/2013 in Eddy County, NM. Receipt notification via email is greatly appreciated.

Kathy Purvis

BBC International, Inc.

1324 W. Marland

Hobbs, NM 88240

Phone: (575) 397-6388

Fax: (575) 397-0397

This is to inform you that on 8/12/2013, Oxy Permian Primary NM South had a release at the Pure Gold D Federal 017 location. Oxy released 3 bbls of oil and 11 bbls of produced water. Oxy recovered 15 total bbls of fluid. The release was caused by a 3 inch poly production flow line. The leak is located at Sect 28, T23S, R31E of Eddy County. Oxy will do some initial remediation. C-141 is to follow at a later date. BBC will delineate at a later date as well. Driving directions: go west out of Jal on HWY 128 mile marker 14, turn south go .75 mile, turn left 1st well on left, battery is 600 ft NE. If you have any questions please contact me.

Thank You

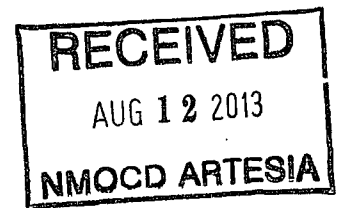
C.J. Summers

HES Advisor

Cell # 575-631-9436

Office # 575-397-8216

Chancey Summers@oxy.com



"When the blind lead the blind, get out of the way!"

Bratcher, Mike, EMNRD

From: Rachael_McPherson@oxy.com
Sent: Monday, August 12, 2013 2:08 PM
To: Bratcher, Mike, EMNRD; jvancure@blm.gov; jamos@blm.gov
Cc: Chancey_Summers@oxy.com
Subject: Recordable 8/12/2013
Attachments: Doc2.docx