

District I
1625 N. French Dr., Hobbs, NM 88240
District II
1301 W. Grand Avenue, Artesia, NM 88210
District III
1000 Rio Brazos Road, Aztec, NM 87410
District IV
1220 S. St. Francis Dr., Santa Fe, NM 87505

State of New Mexico
Energy Minerals and Natural Resources
Oil Conservation Division
1220 South St. Francis Dr.
Santa Fe, NM 87505

RECEIVED

SEP 06 2013

NMOCD ARTESIA

Form C-141
Revised October 10, 2003

Submit 1 Copy to appropriate District Office in accordance with 19.15.29 NMAC

Release Notification and Corrective Action

nJMW1325654006 OPERATOR ☒ Initial Report ☐ Final Report
Name of Company: Linn Operating 269324 Contact: Brian Wall
Address: 2130 W. Bender Hobbs, NM 88240 Telephone No.: 575-738-1739
Facility Name: Skelly Unit #58 / 58 Facility Type: Injection

Surface Owner: Federal Mineral Owner: API No.: 3001505355

Release was on Santa Fe Skelly 58
This well is PA - Data will be entered → LOCATION OF RELEASE Linn Skelly Ut #158 30-015-25040

Unit Letter	Section	Township	Range	Feet from the	North/South Line	Feet from the	East/West Line	County
P	22	17S	31E	540	South	660	East	Eddy

Latitude: 32.8143354492773 Longitude: -103.851064335554

NATURE OF RELEASE



Type of Release: Produced Water / Oil	Volume of Release: 10 bbls / 2bbl	Volume Recovered: 0 / 0
Source of Release: 1" steel bullplug under ground	Date and Hour of Occurrence: 09/04/2013 7:00am	Date and Hour of Discovery: 09/04/2013 7:00am
Was Immediate Notice Given? <input checked="" type="checkbox"/> Yes <input type="checkbox"/> No <input type="checkbox"/> Not Required	If YES, To Whom? Mike Bratcher-NM OCD Mike Burton- BLM	
By Whom? Brian Wall	Date and Hour 09/06/2013	
Was a Watercourse Reached? <input type="checkbox"/> Yes <input checked="" type="checkbox"/> No	If YES, Volume Impacting the Watercourse.	

If a Watercourse was Impacted, Describe Fully.*:

Describe Cause of Problem and Remedial Action Taken.*: Drove up to Skelly B well #158 at about 7:00am and saw water sparging out of the ground drove to the area and found a plugged injection well #58 leaking. So I drove to the header and closed the valve to stop the leak. This line shut in Skelly injection well #84 also. Lost about 10 to 15 barrels of produced water and 2 barrels of oil. Called Stephen with Diversified to put in an emergency one call to dig up the line so I could have roustabout cap the line.

Describe Area Affected and Cleanup Action Taken.*: I divided area into 2 parts first area spray made a square of the largest impacted area it measured 116ft X 70ft squared second area was where it ran down hill it measured 356ft X 2ft wide

I hereby certify that the information given above is true and complete to the best of my knowledge and understand that pursuant to NMOCD rules and regulations all operators are required to report and/or file certain release notifications and perform corrective actions for releases which may endanger public health or the environment. The acceptance of a C-141 report by the NMOCD marked as "Final Report" does not relieve the operator of liability should their operations have failed to adequately investigate and remediate contamination that pose a threat to ground water, surface water, human health or the environment. In addition, NMOCD acceptance of a C-141 report does not relieve the operator of responsibility for compliance with any other federal, state, or local laws and/or regulations.

Signature: 	OIL CONSERVATION DIVISION	
Printed Name: Brian Wall	Approved by District Supervisor: Signed By 	
Title: Construction Foreman II	Approval Date: SEP 12 2013	Expiration Date:
E-mail Address: bwall@linenergy.com	Conditions of Approval:	Attached <input type="checkbox"/>
Date: 09/06/2013 Phone: 806-367-0645	Remediation per OCD Rule & Guidelines, & like approval by BLM. SUBMIT REMEDIATION PROPOSAL NO LATER THAN:	


* Attach Additional Sheets If Necessary

October 12, 2013

2RP-1906

Bratcher, Mike, EMNRD

From: McCracken, Theresa <TMcCracken@linnenergy.com>
Sent: Friday, September 06, 2013 3:57 PM
To: Bratcher, Mike, EMNRD; mburton@blm.gov
Cc: Callahan, Terry; Fitzwater, Nancy; Moreno, Laura; Butters, Thomas; Golding, Chris; Wall, Fred
Subject: Linn- Skelly # 58 9-4-13
Attachments: SKelly B # 58 09-04-13.pdf



Please find attached the initial C-141 for the above referenced location.

Thank you,



Theresa McCracken

Field Administrator

LINN Energy, LLC

2130 W Bender

Hobbs, NM 88240

T: 575-738-1739 / F: 575-738-1740

tmccracken@linnenergy.com

This electronic message, together with any attachments, contains information from LINN Energy that may be confidential and intended solely for the use of the addressee only. If you are not the intended recipient, please note that any disclosure, dissemination, distribution or copying of this message, or any attachment, is strictly prohibited. Also, please notify the original sender by return e-mail and delete the message, along with any attachments, from your computer. Finally, the recipient should check this email and any attachments for the presence of viruses. The organization accepts no liability for any damage caused by any virus transmitted by this email.