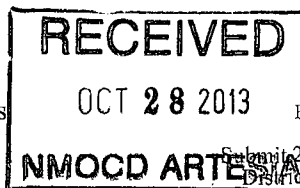


District I  
1625 N. French Dr., Hobbs, NM 88240  
District II  
1301 W. Grand Avenue, Artesia, NM 88210  
District III  
1000 Rio Brazos Road, Aztec, NM 87410  
District IV  
1220 S. St. Francis Dr., Santa Fe, NM 87505

State of New Mexico  
Energy Minerals and Natural Resources  
Oil Conservation Division  
1220 South St. Francis Dr.  
Santa Fe, NM 87505



Form C-141  
Revised October 10, 2003  
Submit 2 Copies to appropriate District Office in accordance with Rule 116 on back side of form

**Release Notification and Corrective Action**

nJMW1330447653  
Name of Company Oxy Permian Ltd. 192463  
Address 1017 W. Stanolind Rd, Hobbs, NM  
Facility Name Swearingen A Fee Com #3  
Facility Type Well location  
Surface Owner Private Mineral Owner API No. 30-015-40071  
Operator CJ Summers  
Initial Report ☒ Final Report ☐

**LOCATION OF RELEASE**

Unit Letter	Section	Township	Range	Feet from the	North/South Line	Feet from the	East/West Line	County
P	5	23S	28E	330	South	330	East	Eddy

Latitude \_\_\_\_\_ Longitude \_\_\_\_\_

**NATURE OF RELEASE**

Type of Release Oil	Volume of Release 110 bbls	Volume Recovered 100 bbls
Source of Release Tank overflow due to plugged manifold	Date and Hour of Occurrence 10/24/2013	Date and Hour of Discovery
Was Immediate Notice Given? <input checked="" type="checkbox"/> Yes <input type="checkbox"/> No <input type="checkbox"/> Not Required	If YES, To Whom? Mike Bratcher- OCD	
By Whom? Chancey Summers	Date and Hour 10/24/2013 @ 7:28 am	
Was a Watercourse Reached? <input type="checkbox"/> Yes <input checked="" type="checkbox"/> No	If YES, Volume Impacting the Watercourse.	

If a Watercourse was Impacted, Describe Fully.\*



Describe Cause of Problem and Remedial Action Taken.\*

A plugged manifold caused a tank to overflow and leak 110 bbls of oil to leak onto the ground. A vacuum truck recovered 100 bbls of oil and the manifold issue was resolved.

Describe Area Affected and Cleanup Action Taken.\*

A plugged manifold caused a tank to overflow and leak 110 bbls of oil to leak onto the ground. A vacuum truck recovered 100 bbls of oil and the manifold issue was resolved. Remediation will be performed in accordance with an OCD-approved remediation plan.

I hereby certify that the information given above is true and complete to the best of my knowledge and understand that pursuant to NMOC D rules and regulations all operators are required to report and/or file certain release notifications and perform corrective actions for releases which may endanger public health or the environment. The acceptance of a C-141 report by the NMOC D marked as "Final Report" does not relieve the operator of liability should their operations have failed to adequately investigate and remediate contamination that pose a threat to ground water, surface water, human health or the environment. In addition, NMOC D acceptance of a C-141 report does not relieve the operator of responsibility for compliance with any other federal, state, or local laws and/or regulations.

Signature: 	<b>OIL CONSERVATION DIVISION</b>	
Printed Name: Chancey Summers	Approved by District Supervisor: Signed By 	
Title: HES Specialist	Approval Date: OCT 31 2013	Expiration Date:
E-mail Address: Chancey.Summers@oxy.com	Conditions of Approval: Remediation per OCD Rule & Guidelines. SUBMIT REMEDIATION PROPOSAL NO LATER THAN: November 30, 2013	Attached <input type="checkbox"/>
Date: 10/28/13 Phone: (575) 397-8216		

\* Attach Additional Sheets If Necessary

2RP-  
2035

## **Bratcher, Mike, EMNRD**

---

**From:** Kathy Purvis <kathy@bbcinternational.com>  
**Sent:** Monday, October 28, 2013 10:01 AM  
**To:** Bratcher, Mike, EMNRD  
**Cc:** C J Summers; cbrunson@bbcinternational.com; kswinney@bbcinternational.com; jgilkey@bbcinternational.com  
**Subject:** Initial C-141, Swearingen A Fee Com #3  
**Attachments:** Initial C-141, Swearingen A Fee Com #3.pdf

Attached is the initial C-141 for a leak located at the Swearingen A Fee Com #3 on 10/24/2013 in Eddy County, NM. Receipt notification via email is greatly appreciated.

*Kathy Purvis*

BBC International, Inc.  
1324 W. Marland  
Hobbs, NM 88240  
Phone: (575) 397-6388  
Fax: (575) 397-0397  
Email: [kathy@bbcinternational.com](mailto:kathy@bbcinternational.com)

## Bratcher, Mike, EMNRD

---

**From:** Bratcher, Mike, EMNRD  
**Sent:** Wednesday, October 30, 2013 11:47 AM  
**To:** 'Kathy Purvis'  
**Cc:** C J Summers; cbrunson@bbcinternational.com; kswinney@bbcinternational.com; jgilkey@bbcinternational.com  
**Subject:** RE: Initial C-141, Swearingen A Fee Com #3

Kathy,

C-141 for 10/24/13 release has been received.

Thank you,

Mike Bratcher  
NMOCD District 2  
811 S. First Street  
Artesia, NM 88210  
O: 575-748-1283 X108  
C: 575-626-0857  
F: 575-748-9720

---

**From:** Kathy Purvis [<mailto:kathy@bbcinternational.com>]  
**Sent:** Monday, October 28, 2013 10:01 AM  
**To:** Bratcher, Mike, EMNRD  
**Cc:** C J Summers; [cbrunson@bbcinternational.com](mailto:cbrunson@bbcinternational.com); [kswinney@bbcinternational.com](mailto:kswinney@bbcinternational.com); [jgilkey@bbcinternational.com](mailto:jgilkey@bbcinternational.com)  
**Subject:** Initial C-141, Swearingen A Fee Com #3

Attached is the initial C-141 for a leak located at the Swearingen A Fee Com #3 on 10/24/2013 in Eddy County, NM. Receipt notification via email is greatly appreciated.

*Kathy Purvis*  
BBC International, Inc.  
1324 W. Marland  
Hobbs, NM 88240  
Phone: (575) 397-6388  
Fax: (575) 397-0397  
Email: [kathy@bbcinternational.com](mailto:kathy@bbcinternational.com)

## Bratcher, Mike, EMNRD

---

**From:** Chancey\_Summers@oxy.com  
**Sent:** Thursday, October 24, 2013 7:28 AM  
**To:** Bratcher, Mike, EMNRD; jgilkey@bbcinternational.com; kathy@bbcinternational.com; kswinney@bbcinternational.com; cbrunson@bbcinternational.com  
**Subject:** SWEARINGEN A Fee Com  
**Attachments:** Picture (Device Independent Bitmap) 1.jpg

All this is to inform you Oxy PermiAn NM South had a leak at the Swearingen Fee Com #3. Oxy released 110 bbls of oil. 100 was recovered. The leak was due to a plugged manifold causing the tank to overflow. Oxy will conduct some initial remediation. C141 to follow. BBC will delineate at a later date. Township and range I'll send when I get info. API # is 3001540071. Leak is in Eddy County. Below are driving directions. Driving direction: FROM HOBBS HWY & US REFINERY ROAD TURN ON US REFINERY ROAD GO 5 MILES, TURN RIGHT GO 1.5 MILES, TURN LEFT GO 6 MILES TO LOCATION

CJ Summers