

District I  
1625 N. French Dr., Hobbs, NM 88240  
District II  
811 S. First St., Artesia, NM 88210  
District III  
1000 Rio Brazos Road, Aztec, NM 87410  
District IV  
1220 S. St. Francis Dr., Santa Fe, NM 87505

State of New Mexico  
Energy Minerals and Natural Resources

Form C-141  
Revised August 8, 2011

Oil Conservation Division  
1220 South St. Francis Dr.  
Santa Fe, NM 87505

Submit 1 Copy to appropriate District Office in  
accordance with 19.15.29 NMAC.


Release Notification and Corrective Action

nJMW1330541440

OPERATOR

☐ Initial Report ☒ Final Report

Name of Company: <b>Enterprise Field Services LLC / 000347</b>	Contact: <b>Jim Heap</b>
Address: <b>PO Box 4324, Houston, TX 77252</b>	Telephone No.: <b>432-686-5404</b>
Facility Name: <b>De Los Meter Tie, Carlsbad Gathering</b>	Facility Type: <b>Gathering Pipeline</b>

Surface Owner 	Mineral Owner	API No.
---	---------------	---------

LOCATION OF RELEASE

Unit Letter	Section	Township	Range	Feet from the	North/South Line	Feet from the	East/West Line	County
	22	20S	25E					Eddy

Latitude: 32.559711 N Longitude: -104.464185 W

NATURE OF RELEASE

Type of Release: <b>Natural Gas</b>	Volume of Release: <b>980 Mcf</b>	Volume Recovered: <b>0</b>
Source of Release: <b>Line Blow-down for Meter Maintenance and Turn-around.</b>	Date and Hour of Occurrence: <b>10/22/2013 13:30 (MDT), Start</b>	Date and Hour of Discovery: <b>10/22/2013 15:30 (MDT), End</b>
Was Immediate Notice Given? <input checked="" type="checkbox"/> Yes <input type="checkbox"/> No <input type="checkbox"/> Not Required	If YES, To Whom? <b>NMOCD Region 2, Mike Bratcher</b>	
By Whom? <b>Jim Heap</b>	Date and Hour: <b>10/23/2013 07:30 MDT</b>	
Was a Watercourse Reached? <input type="checkbox"/> Yes <input checked="" type="checkbox"/> No	If YES, Volume Impacting the Watercourse.	

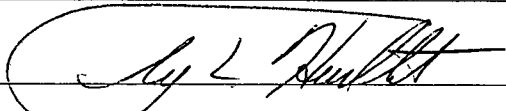
**RECEIVED**  
OCT 30 2013  
NMOCD ARTESIA

If a Watercourse was Impacted, Describe Fully.\*

Describe Cause of Problem and Remedial Action Taken.\*  
**CAUSE: Pipeline had to be blown down to facilitate turning line-flow around. Meter maintenance was required.**  
**ACTION: Blowing down the line relived the blockage.**

Describe Area Affected and Cleanup Action Taken.\*  
**All gas was lost to atmosphere.**

I hereby certify that the information given above is true and complete to the best of my knowledge and understand that pursuant to NMOCD rules and regulations all operators are required to report and/or file certain release notifications and perform corrective actions for releases which may endanger public health or the environment. The acceptance of a C-141 report by the NMOCD marked as "Final Report" does not relieve the operator of liability should their operations have failed to adequately investigate and remediate contamination that pose a threat to ground water, surface water, human health or the environment. In addition, NMOCD acceptance of a C-141 report does not relieve the operator of responsibility for compliance with any other federal, state, or local laws and/or regulations.

Signature: 	OIL CONSERVATION DIVISION	
Printed Name: <b>Terry L. Hurlburt</b>	Approved by Environmental Specialist: <b>Accepted for record NMOCD</b>	
Title: <b>Sr. Vice President</b>	Approval Date: <b>NOV 01 2013</b>	Expiration Date:
E-mail Address: <b>snolan@eprod.com</b>	Conditions of Approval:	Attached <input type="checkbox"/>
Date: Phone: <b>713-381-6595</b>		

\* Attach Additional Sheets If Necessary

Like approval by  
BLM

2RP-2040

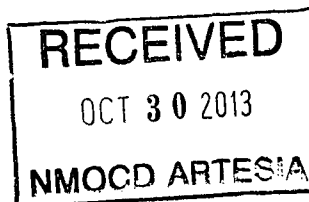
nJMW1330540733

iJMW1330541706



ENTERPRISE PRODUCTS PARTNERS L.P.  
ENTERPRISE PRODUCTS HOLDINGS LLC  
(General Partner)

ENTERPRISE PRODUCTS OPERATING LLC



October 28, 2013

7012 3460 0001 7235 6274  
Return Receipt Requested

Mr. Mike Bratcher  
New Mexico Oil Conservation Division  
District 2 Office  
811 South First Street  
Artesia, New Mexico 88210

**RE: Form C-141 Report for Enterprise Field Services LLC  
Leak and Liquids Release on Carlsbad Gathering Lines**

Mr. Bratcher

Enclosed, please find the requisite C-141 Forms for the releases on our De Los meter line on October 22, 2013 (final report) and the Mercury Fee Lateral line on October 23, 2013 (initial report). These reports are sent pursuant to 29 (19.15.29) NMAC and as follow-up to a verbal notifications made to Mike Bratcher by phone on October 22 and October 23, 2013. A final report for the Mercury Fee release will be completed after the repair excavation is inspected for further reportable materials (liquids).

If you have any questions or need more information, please contact Jim Heap by phone at 432-686-5404, by email at [jkheap@eprod.com](mailto:jkheap@eprod.com) or me at 713-318-6684

Yours truly,

Jon E. Fields  
Director, Field Environmental

/sjn  
attachments