

District I
1625 N. French Dr., Hobbs, NM 88240
District II
1301 W. Grand Avenue, Artesia, NM 88210
District III
1000 Rio Brazos Road, Aztec, NM 87410
District IV
1220 S. St. Francis Dr., Santa Fe, NM 87505

State of New Mexico
Energy Minerals and Natural Resources
Oil Conservation Division
1220 South St. Francis Dr.
Santa Fe, NM 87505

RECEIVED

DEC 11 2013

Form C-141
Revised October 10, 2003

Submit 2 Copies to appropriate
District Office in accordance
with Rule 116 on back
side of form

Release Notification and Corrective Action

nJMW1334652230

OPERATOR

☒ Initial Report ☐ Final Report

Name of Company	COG OPERATING LLC 229137	Contact	Robert McNeill
Address	600 West Illinois Avenue, Midland, TX 79701	Telephone No.	432-230-0077
Facility Name	Myox 32 Fee #002H	Facility Type	Mainline
Surface Owner	Private	Mineral Owner	
		Lease No. (API#)	30-015-41521

LOCATION OF RELEASE

Unit Letter	Section	Township	Range	Feet from the	North/South Line	Feet from the	East/West Line	County
C	32	25S	28E					Eddy

Latitude 32.09273

Longitude 104.11140

NATURE OF RELEASE

Type of Release	Produced water	Volume of Release	50bbls	Volume Recovered	35bbls
Source of Release	Hammer union	Date and Hour of Occurrence	09-30-2013	Date and Hour of Discovery	09-30-2013 10:00am
Was Immediate Notice Given?	<input checked="" type="checkbox"/> Yes <input type="checkbox"/> No <input type="checkbox"/> Not Required	If YES, To Whom?	Mike Bratcher - NMOCD		
By Whom?	Michelle Mullins	Date and Hour	10-01-2013 3:41pm		
Was a Watercourse Reached?	<input type="checkbox"/> Yes <input checked="" type="checkbox"/> No	If YES, Volume Impacting the Watercourse.			

If a Watercourse was Impacted, Describe Fully.*

Describe Cause of Problem and Remedial Action Taken.*



Loose hammer union due to vibration. Tightened hammer union and check regularly.

Describe Area Affected and Cleanup Action Taken.*

Initially 50bbls of produced fluid was released. We were able to recover 35bbls of fluid with a vacuum truck. All free fluid has been recovered. Tetra Tech will sample the spill site area in the pasture to delineate any possible contamination from the release and we will present a work plan to the NMOCD for approval prior to any significant remediation work.

I hereby certify that the information given above is true and complete to the best of my knowledge and understand that pursuant to NMOCD rules and regulations all operators are required to report and/or file certain release notifications and perform corrective actions for releases which may endanger public health or the environment. The acceptance of a C-141 report by the NMOCD marked as "Final Report" does not relieve the operator of liability should their operations have failed to adequately investigate and remediate contamination that pose a threat to ground water, surface water, human health or the environment. In addition, NMOCD acceptance of a C-141 report does not relieve the operator of responsibility for compliance with any other federal, state, or local laws and/or regulations.

OIL CONSERVATION DIVISION


Signature: 	Approved by District Supervisor Signed By 	
Printed Name: Robert Grubbs Jr.	Approval Date: DEC 12 2013	Expiration Date:
Title: Senior Environmental Coordinator	Conditions of Approval:	Attached <input type="checkbox"/>
E-mail Address: rgrubbs@concho.com	Remediation per OCD Rule & Guidelines. SUBMIT REMEDIATION PROPOSAL NO LATER THAN:	
Date: 10-4-2013 Phone: 432-661-6601	January 12, 2013	

* Attach Additional Sheets If Necessary

2RP-2110

Bratcher, Mike, EMNRD

From: Robert Grubbs <RGrubbs@concho.com>
Sent: Wednesday, December 11, 2013 9:14 AM
To: Bratcher, Mike, EMNRD
Cc: Tavarez, Ike; Kujawski, Marcus (Marcus.Kujawski@tetrattech.com)
Subject: RE: C-141 Initial Report - Myox 32 Fee #002H
Attachments: Myox 32 Fee #002H (Mainline) -- Date of Release -- 09-30-2013.pdf



Mr. Bratcher,

I attached the wrong C-141, please use this C-141 for the Myox 32.

Thanks,

Robert Grubbs Jr.
Sr. Environmental Coordinator
432.683.7443 (main)
432.818.2369 (direct)
432.661.6601 (cell)
rgrubbs@concho.com
Mailing Address:
One Concho Center
600 W. Illinois Avenue
Midland, Texas 79701



From: Robert Grubbs
Sent: Wednesday, December 04, 2013 3:32 PM
To: Mike Bratcher (mike.bratcher@state.nm.us) (mike.bratcher@state.nm.us)
Cc: Robert McNeill; 'Tavarez, Ike'; Kujawski, Marcus (Marcus.Kujawski@tetrattech.com)
Subject: C-141 Initial Report - Myox 32 Fee #002H

Mr. Bratcher,

*Please see attached the C-141 Initial Report for a release that occurred at our Myox 32 Fee #002H on 11-19-2013 in Eddy County New Mexico.
We plan to assess the spill area timely.*

Thank you,

***Robert Grubbs Jr.
Sr. Environmental Coordinator***

432.683.7443 (main)

432.818.2369 (direct)

432.661.6601 (cell)

rgrubbs@concho.com

Mailing Address:

One Concho Center

600 W. Illinois Avenue

Midland, Texas 79701



CONFIDENTIALITY NOTICE: The information in this email may be confidential and/or privileged. If you are not the intended recipient or an authorized representative of the intended recipient, you are hereby notified that any review, dissemination or copying of this email and its attachments, if any, or the information contained herein, is prohibited. If you have received this email in error, please immediately notify the sender by return email and delete this email from your system. Thank you.

Bratcher, Mike, EMNRD

From: Michelle Mullins <MMullins@concho.com>
Sent: Monday, December 02, 2013 7:10 AM
To: Bratcher, Mike, EMNRD
Cc: Robert Grubbs
Subject: Myox 32 Fee #2H-Immediate Notification

Mr. Bratcher:

At approximately 8:00 a.m. on 11/30/2013, a produced fluid release was discovered at the above-referenced facility. An estimated 30 bbls of produced fluid was released. The cause of the release is currently under investigation. We will follow up within 15 days with a C-141 Report. GPS coordinates, legal description and driving directions are listed below.

32.09273 104.11140

Myox 32 Fee #2H
Unit C
Sec 32 T25S R28E
190' FNL & 1980' FWL
Eddy County, NM
API 30-015-41521

From Artesia, travel south on Highway 285 to MM 8. Turn west, and travel approximately 3 miles. Battery is on the south side of lease road.

Thank you.

Michelle Mullins
Environmental Coordinator
COG Operating, LLC
(432) 934-1052
mmullins@concho.com

CONFIDENTIALITY NOTICE: The information in this email may be confidential and/or privileged. If you are not the intended recipient or an authorized representative of the intended recipient, you are hereby notified that any review, dissemination or copying of this email and its attachments, if any, or the information contained herein, is prohibited. If you have received this email in error, please immediately notify the sender by return email and delete this email from your system. Thank you.

CONFIDENTIALITY NOTICE: The information in this email may be confidential and/or privileged. If you are not the intended recipient or an authorized representative of the intended recipient, you are hereby notified that any review, dissemination or copying of this email and its attachments, if any, or the information contained herein, is prohibited. If you have received this email in error, please immediately notify the sender by return email and delete this email from your system. Thank you.