

District I
1625 N. French Dr., Hobbs, NM 88240
District II
1301 W. Grand Avenue, Artesia, NM 88210
District III
1000 Rio Brazos Road, Aztec, NM 87410
District IV
1220 S. St. Francis Dr., Santa Fe, NM 87505

State of New Mexico
Energy Minerals and Natural Resources

Oil Conservation Division
1220 South St. Francis Dr.
Santa Fe, NM 87505

RECEIVED

DEC 11 2013 Revised October 10, 2003

Submit 2 Copies to appropriate District Office in accordance with Rule 116 on back side of form

NMOCD ARTESIA

Release Notification and Corrective Action

JMW1334655913 OPERATOR ☒ Initial Report ☐ Final Report

Name of Company	COG OPERATING LLC 229137	Contact	Robert McNeill
Address	600 West Illinois Avenue, Midland, TX 79701	Telephone No.	432-230-0077
Facility Name	Save D A 21 Federal #001	Facility Type	Tank Battery
Surface Owner	Federal	Mineral Owner	
		Lease No. (API#)	30-015-34840

LOCATION OF RELEASE

Unit Letter	Section	Township	Range	Feet from the	North/South Line	Feet from the	East/West Line	County
D	21	25S	29E					Eddy

Latitude 32.12089

Longitude 103.99588

NATURE OF RELEASE

Type of Release	Oil and produced water	Volume of Release	5bbls oil 10bbls of produced water	Volume Recovered	0bbls of oil 0bbls produced water
Source of Release	Packing leak	Date and Hour of Occurrence	11-29-2013	Date and Hour of Discovery	11-29-2013 11:00am
Was Immediate Notice Given?	<input type="checkbox"/> Yes <input checked="" type="checkbox"/> No <input checked="" type="checkbox"/> Not Required	If YES, To Whom?			
By Whom?		Date and Hour			
Was a Watercourse Reached?	<input type="checkbox"/> Yes <input checked="" type="checkbox"/> No	If YES, Volume Impacting the Watercourse.			

If a Watercourse was Impacted, Describe Fully.*

Describe Cause of Problem and Remedial Action Taken.*


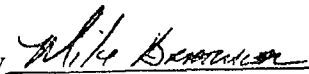
Polishing rod liner packing leaked due to weather change. Make sure the packing is full

Describe Area Affected and Cleanup Action Taken.*

Initially 5bbls of oil and 10bbls of produced water were released from a leak in the packing on the polishing rod. We were able to recover 0bbls with a vacuum truck. All free fluids have been recovered. Concho will have the spill site sampled to delineate any possible contamination from the release and we will present a remediation work plan to the NMOCD/BLM for approval prior to any significant remediation work.

I hereby certify that the information given above is true and complete to the best of my knowledge and understand that pursuant to NMOCD rules and regulations all operators are required to report and/or file certain release notifications and perform corrective actions for releases which may endanger public health or the environment. The acceptance of a C-141 report by the NMOCD marked as "Final Report" does not relieve the operator of liability should their operations have failed to adequately investigate and remediate contamination that pose a threat to ground water, surface water, human health or the environment. In addition, NMOCD acceptance of a C-141 report does not relieve the operator of responsibility for compliance with any other federal, state, or local laws and/or regulations.

OIL CONSERVATION DIVISION

Signature: 	Approved by District Supervisor Signed By 	
Printed Name: Robert Grubbs Jr.	DEC 12 2013	
Title: Senior Environmental Coordinator	Approval Date:	Expiration Date:
E-mail Address: rgrubbs@concho.com	Conditions of Approval:	Attached <input type="checkbox"/>
Date: 12-11-2013 Phone: 432-661-6601	Remediation per OCD Rule & Guidelines, & like approval by BLM. SUBMIT REMEDIATION PROPOSAL NO LATER THAN:	

* Attach Additional Sheets If Necessary


Remediation per OCD Rule & Guidelines, & like approval by BLM. SUBMIT REMEDIATION PROPOSAL NO LATER THAN:

January 12, 2013

2RP-2111

Bratcher, Mike, EMNRD

From: Robert Grubbs <RGrubbs@concho.com>
Sent: Wednesday, December 11, 2013 6:44 PM
To: Bratcher, Mike, EMNRD; Mike Burton (mburton@blm.gov) (mburton@blm.gov); Amos, James <jamos@blm.gov> (jamos@blm.gov)
Cc: Robert McNeill; Tavaréz, Ike; Kujawski, Marcus (Marcus.Kujawski@tetrattech.com)
Subject: C-141 Initial Report - Save D A 21 Federal #001
Attachments: Save D A 21 Federal #001 (TB) -- Date of Release -- 11-29-2013.pdf



Gentlemen,

Please see attached the C-141 Initial Report for a release that occurred at our Save D A 21 Federal #001 (TB) on 11-29-2013 in Eddy County New Mexico. We plan to assess the spill area timely.

Thank you,

Robert Grubbs Jr.
Sr. Environmental Coordinator
432.683.7443 (main)
432.818.2369 (direct)
432.661.6601 (cell)
rgrubbs@concho.com
Mailing Address:
One Concho Center
600 W. Illinois Avenue
Midland, Texas 79701



CONFIDENTIALITY NOTICE: The information in this email may be confidential and/or privileged. If you are not the intended recipient or an authorized representative of the intended recipient, you are hereby notified that any review, dissemination or copying of this email and its attachments, if any, or the information contained herein, is prohibited. If you have received this email in error, please immediately notify the sender by return email and delete this email from your system. Thank you.