

State of New Mexico  
Energy, Minerals and Natural Resources Department


---

**Susana Martinez**  
Governor

**David Martin**  
Cabinet Secretary-Designate

**Brett F. Woods, Ph.D.**  
Deputy Cabinet Secretary

**Jami Bailey, Division Director**  
Oil Conservation Division



**ADMINISTRATIVE CENTRAL TANK BATTERY ORDER**

Administrative Order CTB-687  
Administrative Application Reference No. pMAM1334652938

December 12, 2013

OXY USA WTP, LP  
Attention: Jennifer Duarte:

OXY USA WTP, LP ("OXY") is hereby authorized to surface commingle oil and gas production from Red Lake; Glorieta-Yeso, Northeast (**96836**) from the following federal leases and wells:

<u>Name</u>	<u>STR</u>
Yeso Viking Federal wells see exhibit A	23-17S-27E

**All in NMPM, Eddy County, New Mexico**

The commingled oil and gas production from the wells detailed in Exhibit A shall be measured and sold at the Central Tank Battery (CTB), located 1500 feet south of the Yeso Viking Federal Well No. 3 in Section 23, Township 17 South, Range 27 East, NMPM, Eddy County, New Mexico.

The oil and gas production from each well shall be continuously measured with allocation meters before commingling with production from other wells. The allocation meters shall be calibrated quarterly.

This installation shall be installed and operated in accordance with the applicable Division Rules. It is the responsibility of the producer to notify the transporter of this commingling authority.

The proposed Central Tank Battery (CTB) is in the best interests of conservation and waste from the affected wells. Correlative rights will not be impaired, and will not result in reduced royalty or improper measurement of production


The operator shall notify the Artesia District office of the Division prior to implementation of the commingling operations.

December 16, 2013

Page 2

**This approval is subject to like approval from the United States Bureau of Land Management (BLM) before commencing commingling operations.**

Sincerely

A handwritten signature in black ink, appearing to read "Jami Bailey". The signature is fluid and cursive, with the first name "Jami" and last name "Bailey" clearly distinguishable.

Jami Bailey  
Division Director

JB/mam

cc: Oil Conservation Division – Artesia  
United States Bureau of Land Management

12/10/2013 DATE IN	SUSPENSE	MAM ENGINEER	12/12/2013 LOGGED IN	CTB TYPE	PMAM1334652938 APP NO.
-----------------------	----------	-----------------	-------------------------	-------------	---------------------------

ABOVE THIS LINE FOR DIVISION USE ONLY

**NEW MEXICO OIL CONSERVATION DIVISION**  
- Engineering Bureau -  
1220 South St. Francis Drive, Santa Fe, NM 87505



**ADMINISTRATIVE APPLICATION CHECKLIST**

THIS CHECKLIST IS MANDATORY FOR ALL ADMINISTRATIVE APPLICATIONS FOR EXCEPTIONS TO DIVISION RULES AND REGULATIONS WHICH REQUIRE PROCESSING AT THE DIVISION LEVEL IN SANTA FE

**Application Acronyms:**

**[NSL-Non-Standard Location] [NSP-Non-Standard Proration Unit] [SD-Simultaneous Dedication]**  
**[DHC-Downhole Commingling] [CTB-Lease Commingling] [PLC-Pool/Lease Commingling]**  
**[PC-Pool Commingling] [OLS - Off-Lease Storage] [OLM-Off-Lease Measurement]**  
**[WFX-Waterflood Expansion] [PMX-Pressure Maintenance Expansion]**  
**[SWD-Salt Water Disposal] [IPI-Injection Pressure Increase]**  
**[EOR-Qualified Enhanced Oil Recovery Certification] [PPR-Positive Production Response]**

**[1] TYPE OF APPLICATION - Check Those Which Apply for [A]**

[A] Location - Spacing Unit - Simultaneous Dedication  
☐ NSL ☐ NSP ☐ SD

Check One Only for [B] or [C]

[B] Commingling - Storage - Measurement  
☐ DHC ☒ CTB ☐ PLC ☐ PC ☐ OLS ☐ OLM

[C] Injection - Disposal - Pressure Increase - Enhanced Oil Recovery  
☐ WFX ☐ PMX ☐ SWD ☐ IPI ☐ EOR ☐ PPR

[D] Other: Specify \_\_\_\_\_

**[2] NOTIFICATION REQUIRED TO: - Check Those Which Apply, or ☐ Does Not Apply**

[A] ☒ Working, Royalty or Overriding Royalty Interest Owners  
[B] ☐ Offset Operators, Leaseholders or Surface Owner  
[C] ☐ Application is One Which Requires Published Legal Notice  
[D] ☐ Notification and/or Concurrent Approval by BLM or SLO  
U.S. Bureau of Land Management - Commissioner of Public Lands, State Land Office  
[E] ☐ For all of the above, Proof of Notification or Publication is Attached, and/or,  
[F] ☐ Waivers are Attached

**[3] SUBMIT ACCURATE AND COMPLETE INFORMATION REQUIRED TO PROCESS THE TYPE OF APPLICATION INDICATED ABOVE.**

**[4] CERTIFICATION:** I hereby certify that the information submitted with this application for administrative approval is **accurate** and **complete** to the best of my knowledge. I also understand that **no action** will be taken on this application until the required information and notifications are submitted to the Division.

**Note: Statement must be completed by an individual with managerial and/or supervisory capacity.**

Jennifer Duarte      *Jennifer Duarte*      Regulatory Specialist      12/9/13  
Print or Type Name      Signature      Title      Date  
jennifer-duarte@oxy.com  
e-mail Address

RECEIVED OGD  
2013 DEC 10 P 3:51

Submit 1 Copy To Appropriate District Office  
District I - (575) 393-6161  
1625 N. French Dr., Hobbs, NM 88240  
District II - (575) 748-1283  
811 S. First St., Artesia, NM 88210  
District III - (505) 334-6178  
1000 Rio Brazos Rd., Aztec, NM 87410  
District IV - (505) 476-3460  
1220 S. St. Francis Dr., Santa Fe, NM 87505

State of New Mexico  
Energy, Minerals and Natural Resources

Form C-103  
Revised July 18, 2013

OIL CONSERVATION DIVISION  
1220 South St. Francis Dr.  
Santa Fe, NM 87505

WELL API NO. Multiple
5. Indicate Type of Lease STATE <input type="checkbox"/> FEE <input type="checkbox"/>
6. State Oil & Gas Lease No.
7. Lease Name or Unit Agreement Name Multiple Yeso Viking Federal Commingle
8. Well Number
9. OGRID Number
10. Pool name or Wildcat RED TANK; GLORIETA-YESO NE

SUNDRY NOTICES AND REPORTS ON WELLS  
(DO NOT USE THIS FORM FOR PROPOSALS TO DRILL OR TO DEEPEN OR PLUG BACK TO A DIFFERENT RESERVOIR. USE "APPLICATION FOR PERMIT" (FORM C-101) FOR SUCH PROPOSALS.)

1. Type of Well: Oil Well ☒ Gas Well ☐ Other

2. Name of Operator  
OXY USA WTP LP

3. Address of Operator  
PO BOX 4294; HOUSTON, TX 77210

4. Well Location

Unit Letter \_\_\_\_\_: \_\_\_\_\_ feet from the \_\_\_\_\_ line and \_\_\_\_\_ feet from the \_\_\_\_\_ line  
Section 23 Township 17S Range 23E NMPM EDDY County

11. Elevation (Show whether DR, RKB, RT, GR, etc.)

12. Check Appropriate Box to Indicate Nature of Notice, Report or Other Data

NOTICE OF INTENTION TO:

PERFORM REMEDIAL WORK ☐ PLUG AND ABANDON ☐  
TEMPORARILY ABANDON ☐ CHANGE PLANS ☐  
PULL OR ALTER CASING ☐ MULTIPLE COMPL ☐  
DOWNHOLE COMMINGLE ☐  
CLOSED-LOOP SYSTEM ☐  
OTHER: Surface Commingle ☒

SUBSEQUENT REPORT OF:

REMEDIAL WORK ☐ ALTERING CASING ☐  
COMMENCE DRILLING OPNS. ☐ P AND A ☐  
CASING/CEMENT JOB ☐  
OTHER: ☐

13. Describe proposed or completed operations. (Clearly state all pertinent details, and give pertinent dates, including estimated date of starting any proposed work). SEE RULE 19.15.7.14 NMAC. For Multiple Completions: Attach wellbore diagram of proposed completion or recompletion.

OXY USA WTP LP respectfully request permission to surface commingle the wells in the attached documents. Should you need any further information or have any concerns, please feel free to contact me at any time.

CTB:687

\* Subject to approval by BLM

for approval  
12-12-13  
Michael A. McMillan

I hereby certify that the information above is true and complete to the best of my knowledge and belief.

SIGNATURE Jennifer Duarte TITLE Regulatory Specialist DATE 12/12/2013

Type or print name Jennifer Duarte E-mail address: jennifer\_duarte@oxy.com PHONE: 713-513-6640

For State Use Only

APPROVED BY: \_\_\_\_\_ TITLE \_\_\_\_\_ DATE \_\_\_\_\_

Conditions of Approval (if any):

UNITED STATES  
DEPARTMENT OF THE INTERIOR  
BUREAU OF LAND MANAGEMENTFORM APPROVED  
OMB NO. 1004-0135  
Expires: July 31, 2010**SUNDRY NOTICES AND REPORTS ON WELLS**  
*Do not use this form for proposals to drill or to re-enter an abandoned well. Use form 3160-3 (APD) for such proposals.***SUBMIT IN TRIPLICATE - Other instructions on reverse side.**

1. Type of Well <input checked="" type="checkbox"/> Oil Well <input type="checkbox"/> Gas Well <input type="checkbox"/> Other		5. Lease Serial No. NMNM025527
2. Name of Operator OXY USA WTP LP		6. If Indian, Allottee or Tribe Name
Contact: JENNIFER A DUARTE E-Mail: jennifer_duarte@oxy.com		7. If Unit or CA/Agreement, Name and/or No.
3a. Address PO BOX 4294 HOUSTON, TX 77210	3b. Phone No. (include area code) Ph: 713-513-6640	8. Well Name and No. MULTIPLE MULTIPLE
4. Location of Well (Footage, Sec., T., R., M., or Survey Description) Sec 23 T17S R23E		9. API Well No.
		10. Field and Pool, or Exploratory RED TANK GLORIETA YESO NE
		11. County or Parish, and State EDDY COUNTY, NM

**12. CHECK APPROPRIATE BOX(ES) TO INDICATE NATURE OF NOTICE, REPORT, OR OTHER DATA**

TYPE OF SUBMISSION	TYPE OF ACTION			
<input checked="" type="checkbox"/> Notice of Intent	<input type="checkbox"/> Acidize	<input type="checkbox"/> Deepen	<input type="checkbox"/> Production (Start/Resume)	<input type="checkbox"/> Water Shut-Off
<input type="checkbox"/> Subsequent Report	<input type="checkbox"/> Alter Casing	<input type="checkbox"/> Fracture Treat	<input type="checkbox"/> Reclamation	<input type="checkbox"/> Well Integrity
<input type="checkbox"/> Final Abandonment Notice	<input type="checkbox"/> Casing Repair	<input type="checkbox"/> New Construction	<input type="checkbox"/> Recomplete	<input checked="" type="checkbox"/> Other
	<input type="checkbox"/> Change Plans	<input type="checkbox"/> Plug and Abandon	<input type="checkbox"/> Temporarily Abandon	
	<input type="checkbox"/> Convert to Injection	<input type="checkbox"/> Plug Back	<input type="checkbox"/> Water Disposal	

13. Describe Proposed or Completed Operation (clearly state all pertinent details, including estimated starting date of any proposed work and approximate duration thereof. If the proposal is to deepen directionally or recompleat horizontally, give subsurface locations and measured and true vertical depths of all pertinent markers and zones. Attach the Bond under which the work will be performed or provide the Bond No. on file with BLM/BIA. Required subsequent reports shall be filed within 30 days following completion of the involved operations. If the operation results in a multiple completion or recompleat in a new interval, a Form 3160-4 shall be filed once testing has been completed. Final Abandonment Notices shall be filed only after all requirements, including reclamation, have been completed, and the operator has determined that the site is ready for final inspection.)

A map is enclosed showing the Federal leases and well locations in Section 23, T17S, R27E.

The BLM's interest in these leases is the same. Leases NMNM-025527A and NMNM-025527 have a royalty rate of 12.5%.

**Oil & Gas metering:**

Oil, gas and water volumes from each well producing to this battery will be determined by using a test separator and test gas meter at the proposed facility so that one well is always producing through the testing equipment. Production will be allocated on a daily basis based on the most recent individual well test of oil, gas and water. Well tests for each well will be conducted at least once per month for a minimum of 24 hours each well. The oil and gas hydrocarbon production from the Yeso Viking Federal wells listed above will be commingled, measured and sold off lease

14. I hereby certify that the foregoing is true and correct. <b>Electronic Submission #228964 verified by the BLM Well Information System</b> <b>For OXY USA WTP LP, sent to the Carlsbad</b>	
Name (Printed/Typed) JENNIFER A DUARTE	Title REGULATORY SPECIALIST
Signature (Electronic Submission)	Date 12/09/2013

**THIS SPACE FOR FEDERAL OR STATE OFFICE USE**

Approved By _____	Title _____	Date _____
Conditions of approval, if any, are attached. Approval of this notice does not warrant or certify that the applicant holds legal or equitable title to those rights in the subject lease which would entitle the applicant to conduct operations thereon.		Office _____

Title 18 U.S.C. Section 1001 and Title 43 U.S.C. Section 1212, make it a crime for any person knowingly and willfully to make to any department or agency of the United States any false, fictitious or fraudulent statements or representations as to any matter within its jurisdiction.

**\*\* OPERATOR-SUBMITTED \*\* OPERATOR-SUBMITTED \*\* OPERATOR-SUBMITTED \*\***

# APPLICATION FOR CENTRAL TANK BATTERY, LEASE COMMINGLE, OFF LEASE MEASUREMENT, SALES & STORAGE

Proposal for Yeso Viking Federal CTB:

OXY USA WTP LP is requesting approval for Central Tank Battery, Lease Commingle, Off Lease Measurement, Sales, & Storage from the following wells:

**Federal Lease NMNM-025527-A      Royalty - 12.5%      Pool 96836; Red Lake; Glorieta-Yeso, NE**

Well Name	API #	BOPD	Oil Gravity	Mcfpd	BTU
Yeso Viking Federal # 2	30-015-41339	32	39	50	1243
Yeso Viking Federal # 3	30-015-41340	32	39	50	1243
Yeso Viking Federal # 6	30-015-41342	32	39	50	1243
Yeso Viking Federal # 7	30-015-41425	32	39	50	1243
Yeso Viking Federal # 10	Pending 41870	32	39	50	1243
Yeso Viking Federal # 11	Pending 41871	32	39	50	1243
Yeso Viking Federal # 14	Pending	32	39	50	1243
Yeso Viking Federal # 15	Pending	32	39	50	1243
Yeso Viking Federal # 18	Pending 41876	32	39	50	1243
Yeso Viking Federal # 19	Pending 41854	32	39	50	1243
Yeso Viking Federal # 20	Pending	32	39	50	1243
Yeso Viking Federal # 21	Pending	32	39	50	1243
Yeso Viking Federal # 26	Pending 41853	32	39	50	1243
Yeso Viking Federal # 27	Pending	32	39	50	1243
Yeso Viking Federal # 28	Pending	32	39	50	1243
Yeso Viking Federal # 29	Pending 41852	32	39	50	1243

**Federal Lease NMNM-025527      Royalty - 12.5%      Pool 96836; Red Lake; Glorieta-Yeso, NE**

Well Name	API #	BOPD	Oil Gravity	Mcfpd	BTU
Yeso Viking Federal # 4	30-015-41341	32	39	50	1243
Yeso Viking Federal # 5	30-015-41260	32	39	50	1243
Yeso Viking Federal # 8	30-015-41468	32	39	50	1243
Yeso Viking Federal # 9	30-015-41261	32	39	50	1243
Yeso Viking Federal # 12	Pending 41872	32	39	50	1243
Yeso Viking Federal # 13	Pending 41873	32	39	50	1243
Yeso Viking Federal # 16	Pending 41874	32	39	50	1243
Yeso Viking Federal # 17	Pending 41875	32	39	50	1243
Yeso Viking Federal # 22	Pending	32	39	50	1243
Yeso Viking Federal # 23	Pending	32	39	50	1243
Yeso Viking Federal # 24	Pending	32	39	50	1243
Yeso Viking Federal # 25	Pending	32	39	50	1243
Yeso Viking Federal # 30	Pending	32	39	50	1243
Yeso Viking Federal # 31	Pending	32	39	50	1243
Yeso Viking Federal # 32	Pending	32	39	50	1243

A map is enclosed showing the Federal leases and well locations in Section 23, T17S, R27E.

The BLM's interest in these leases is the same. Leases NMNM-025527A and NMNM-025527 have a royalty rate of 12.5%.

## Oil & Gas metering:

Oil, gas and water volumes from each well producing to this battery will be determined by using a test separator and test gas meter at the proposed facility so that one well is always producing through the testing equipment. Production will be allocated on a daily basis based on the most recent individual well test of oil, gas and water. Well tests for each well will be conducted at least once per month for a minimum of 24 hours each well. The oil and gas hydrocarbon production from the Yeso Viking Federal wells listed above will be commingled, measured and sold off lease using the well test method.

A central tank battery will be located at the Yeso Viking Federal #3 in Section 23, T17S, R27E on Federal Lease NMNM-025527A in Eddy County, New Mexico. A common gas sales meter 713301-00 associated with DCP is located in Section 23, T17S, R27E approximately 1500 feet south of the Yeso Viking Federal #3. These meters will be calibrated on a regular basis per API, NMOCD and BLM specifications. The BLM and OCD will be notified of any future changes in the facility. Produced water will be trucked from location initially, and potentially sent to the Yeso SWD in Section 21, T17S, R28E in Eddy County, New Mexico, approximately 5 miles from the Yeso Viking Federal #3 CTB.

**Process and Flow Descriptions:**

Please see attached diagram for the Yeso Viking Federal #3 CTB. The flow of produced fluids is shown in detail along with a description of each vessel.

The commingling of production is in the interest of conservation and waste and will result in the most effective economic means of producing the reserves in place from the affected wells and will not result in reduced royalty or improper measurement of production. The proposed commingling will reduce operating expenses as well as reduce the surface facility footprint and overall emissions.

OXY USA WTP LP understands the requested approval will not constitute the granting of any right-of-way or construction rights not granted by the lease instrument. These applications will be submitted separately for approval per NMOCD and BLM regulations.

The working interest, royalty interest and overriding royalty interest owners have been notified of this proposal by certified mail (see attached).

Signed:

Printed Name: Jennifer Duarte

Title: Regulatory Specialist

Date: 12-09-2013

## **Additional data for EC transaction #228964 that would not fit on the form**

### **32. Additional remarks, continued**

using the well test method.

A central tank battery will be located at the Yeso Viking Federal #3 in Section 23, T17S, R27E on Federal Lease NMNM-025527A in Eddy County, New Mexico. A common gas sales meter 713301-00 associated with DCP is located in Section 23, T17S, R27E approximately 1500 feet south of the Yeso Viking Federal #3. These meters will be calibrated on a regular basis per API, NMOCD and BLM specifications. The BLM and OCD will be notified of any future changes in the facility. Produced water will be trucked from location initially, and potentially sent to the Yeso SWD in Section 21, T17S, R28E in Eddy County, New Mexico, approximately 5 miles from the Yeso Viking Federal #3 CTB.

#### **Process and Flow Descriptions:**

Please see attached diagram for the Yeso Viking Federal #3 CTB. The flow of produced fluids is shown in detail along with a description of each vessel.

The commingling of production is in the interest of conservation and waste and will result in the most effective economic means of producing the reserves in place from the affected wells and will *not result in reduced royalty or improper measurement of production. The proposed commingling will* reduce operating expenses as well as reduce the surface facility footprint and overall emissions.

OXY USA WTP LP understands the requested approval will not constitute the granting of any right-of-way or construction rights not granted by the lease instrument. *These applications will be* submitted separately for approval per NMOCD and BLM regulations.

The working interest, royalty interest and overriding royalty interest owners have been notified of this proposal by certified mail (see attached).





## Yeso Viking Flowline Routing:



**DEPARTMENT OF THE INTERIOR  
BUREAU OF LAND MANAGEMENT  
CASE RECORDATION  
(MASS) Serial Register Page**

Run Time: 01:37 PM

Page 1 of 4

Run Date: 06/17/2013

01 02-25-1920;041STAT0437;30USC226

Total Acres

Serial Number

Case Type 311111: O&G LSE NONCOMP PUB LAND

1,400.000

**NMNM-0025527A**

Commodity 459: OIL & GAS L

Case Disposition: AUTHORIZED

Serial Number: NMNM- 0 025527A

Name & Address			Int Rel	% Interest
ABO PETRO CORP	105 S 4TH ST	ARTESIA NM 88210	OPERATING RIGHTS	0.000000
ALAMO RESOURCES II LLC	820 GESSNER SUTE 1650	HOUSTON TX 77024	OPERATING RIGHTS	0.000000
ALI ERAM	PO BOX 81052	MIDLAND TX 79708	OPERATING RIGHTS	0.000000
ALPINE RESOURCES LLC	1776 LINCOLN #1020	DENVER CO 802031027	OPERATING RIGHTS	0.000000
APACHE CORP	2000 POST OAK BLVD STE 100	HOUSTON TX 770664400	OPERATING RIGHTS	0.000000
BARR RICHARD K	500 W TEXAS #1220	MIDLAND TX 79710	OPERATING RIGHTS	0.000000
COG OPERATING LLC	600 W ILLINOIS AVE. ONE CONCHO CENTE	MIDLAND TX 79701	OPERATING RIGHTS	0.000000
COREY FRED C	2602 TERRACE AVE	MIDLAND TX 79705	OPERATING RIGHTS	0.000000
ETKIND OIL LLP	3420D JUAN TABO NE	ALBUQUERQUE NM 87111	OPERATING RIGHTS	0.000000
HANSON ENERGY CO	PO BOX 9	GLENCOE NM 883240009	OPERATING RIGHTS	0.000000
LIME ROCK RESOURCES A LP	1111 BAGBY ST #4600	HOUSTON TX 77002	OPERATING RIGHTS	0.000000
MCCOMBS ENERGY LTD	5599 SAN FELIPE ST # 1220	HOUSTON TX 770562724	OPERATING RIGHTS	0.000000
MONTGOMERY WILLIAM S JR	4210 LORRAINE	DALLAS TX 75205	OPERATING RIGHTS	0.000000
MORGAN CHARLES M	5321 SHADY BEND CT	MIDLAND TX 79707	OPERATING RIGHTS	0.000000
MORGAN CHARLES M	210 S 8TH ST	ARTESIA NM 88210	OPERATING RIGHTS	0.000000
MYCO INDUSTRIES INC	105 S 4TH ST	ARTESIA NM 88210	OPERATING RIGHTS	0.000000
NEARBURG EXPL CO LLC	3300 N A ST #120	MIDLAND TX 79705	OPERATING RIGHTS	0.000000
OCCIDENTAL PERMIAN LP	5 E GREENWAY PLAZA #110	HOUSTON TX 770460521	LESSEE	100.000000
OVERTON ENE INVESTMENTS VI LLC	4265 SAN FELIPE ST STE 1040	HOUSTON TX 770272929	OPERATING RIGHTS	0.000000
OXY USA WTP LP	PO BOX 50250	MIDLAND TX 79710	OPERATING RIGHTS	0.000000
POOL JOHN D	PO BOX 5441	MIDLAND TX 79704	OPERATING RIGHTS	0.000000
RAMSEY WILLIAM SCOTT	PO BOX 51181	MIDLAND TX 79710	OPERATING RIGHTS	0.000000
RKC INC	1527 HILLSIDE RD	FAIRFIELD CT 06490	OPERATING RIGHTS	0.000000
RUBICON OIL & GAS I LP	400 W ILLINOIS #1130	MIDLAND TX 79701	OPERATING RIGHTS	0.000000
SELL STEVE	PO BOX 5061	MIDLAND TX 79704	OPERATING RIGHTS	0.000000
SOG INVESTORS LLC	777 THIRD AVE 18TH FL	NEW YORK NY 10017	OPERATING RIGHTS	0.000000
ST ANSELM EXPL CO	1401 17TH ST #1400	DENVER CO 80202	OPERATING RIGHTS	0.000000
ST CYR EXPLORATION CO	1401 17TH ST #1400	DENVER CO 80202	OPERATING RIGHTS	0.000000
THE SALIENT ZARARVONA ENE FUND	4265 SAN FELIPE ST STE 1040	HOUSTON TX 770272929	OPERATING RIGHTS	0.000000
THREE RIVERS ACQUISITION LLC	1122 S CAPITAL OF TX HWY 325	AUSTIN TX 78746	OPERATING RIGHTS	0.000000
WILSON SCOTT E	500 W TEXAS #1220	MIDLAND TX 79710	OPERATING RIGHTS	0.000000
YATES PETRO CORP	105 S 4TH ST	ARTESIA NM 88210	OPERATING RIGHTS	0.000000

Serial Number: NMNM- 0 025527A

Mer Twp	Rng	Sec	STyp	SNr Suff	Subdivision	District/Field Office	County	Mgmt Agency
23 0170S	0270E	021	ALIQ		N2SE;	CARLSBAD FIELD OFFICE	EDDY	BUREAU OF LAND MGMT
23 0170S	0270E	022	ALIQ		E2,NW,N2SW,SESW;	CARLSBAD FIELD OFFICE	EDDY	BUREAU OF LAND MGMT
23 0170S	0270E	023	ALIQ		W2;	CARLSBAD FIELD OFFICE	EDDY	BUREAU OF LAND MGMT
23 0170S	0270E	024	ALIQ		SWNW,SW,SWSE,NE;	CARLSBAD FIELD OFFICE	EDDY	BUREAU OF LAND MGMT

Serial Number: NMNM- 0 025527A

Act Date	Code	Action	Action Remark	Pending Office
01/01/1940	387	CASE ESTABLISHED		
01/01/1940	496	FUND CODE	05;145003	
01/01/1940	530	<b>RIGHTS PAID - 10 1/21</b>		
01/01/1940	868	EFFECTIVE DATE		
11/19/1957	553	CASE CREATED BY ASGN	OUT OF NMNM025527;	
02/14/1958	650	HELD BY PROD - ACTUAL		
03/19/1971	940	NAME CHANGE RECOGNIZED	PAN AMER PETRO/AMOCO	
09/29/1972	500	GEOGRAPHIC NAME	UNDEFINED FIELD;	

NO WARRANTY IS MADE BY BLM FOR USE OF THE DATA FOR PURPOSES NOT INTENDED BY BLM

**DEPARTMENT OF THE INTERIOR  
BUREAU OF LAND MANAGEMENT  
CASE RECORDATION  
(MASS) Serial Register Page**

Run Time: 01:38 PM

Page 1 of 4

Run Date: 06/17/2013

01 02-25-1920;041STAT0437;30USC226

Case Type 311111: O&G LSE NONCOMP PUB LAND  
Commodity 459: OIL & GAS L

Total Acres

640.000

Serial Number

**NMNM-0025527**

Case Disposition: AUTHORIZED

Serial Number: NMNM-- 0 025527

Name & Address			Int Rel	% Interest
ABO PETRO CORP	105 S 4TH ST	ARTESIA NM 88210	OPERATING RIGHTS	0.0000000
ALAMO RESOURCES II LLC	820 GESSNER SUTE 1650	HOUSTON TX 77024	OPERATING RIGHTS	0.0000000
ALI ERAM	PO BOX 81052	MIDLAND TX 79708	OPERATING RIGHTS	0.0000000
ALPINE RESOURCES LLC	1776 LINCOLN #1020	DENVER CO 802031027	OPERATING RIGHTS	0.0000000
APACHE CORP	2000 POST OAK BLVD STE 100	HOUSTON TX 770564400	OPERATING RIGHTS	0.0000000
BARR RICHARD K	500 W TEXAS #1220	MIDLAND TX 79710	OPERATING RIGHTS	0.0000000
COG OPERATING LLC	600 W ILLINOIS AVE. ONE CONCHO CENTE	MIDLAND TX 79701	OPERATING RIGHTS	0.0000000
COREY FRED C	2602 TERRACE AVE	MIDLAND TX 79705	OPERATING RIGHTS	0.0000000
ETKIND OIL LLP	3420D JUAN TABO NE	ALBUQUERQUE NM 87111	OPERATING RIGHTS	0.0000000
HANSON ENERGY CO	PO BOX 9	GLENCOE NM 883240009	OPERATING RIGHTS	0.0000000
HANSON WARREN	PO BOX 9	GLENCOE NM 883240009	OPERATING RIGHTS	0.0000000
LRE OPERATING LLC	1111 BAGBY ST STE 4600	HOUSTON TX 770022559	OPERATING RIGHTS	0.0000000
MCCOMBS ENERGY LTD	5599 SAN FELIPE ST # 1220	HOUSTON TX 770562724	OPERATING RIGHTS	0.0000000
MONTGOMERY WILLIAM S JR	4210 LORRAINE	DALLAS TX 75205	OPERATING RIGHTS	0.0000000
MORGAN CHUCK	5321 SHADY BEND CT	MIDLAND TX 79707	OPERATING RIGHTS	0.0000000
MYCO INDUSTRIES INC	105 S 4TH ST	ARTESIA NM 88210	OPERATING RIGHTS	0.0000000
OCCIDENTAL PERMIAN LP	5 E GREENWAY PLAZA #110	HOUSTON TX 770460521	LESSEE	100.0000000
OVERTON ENE INVESTMENTS VI LLC	4265 SAN FELIPE ST STE 1040	HOUSTON TX 770272929	OPERATING RIGHTS	0.0000000
OXY USA INC	#6 DESTA DR	MIDLAND TX 79705	OPERATING RIGHTS	0.0000000
OXY Y-1 COMPANY	PO BOX 27570	HOUSTON TX 772277570	OPERATING RIGHTS	0.0000000
POOL JOHN D	PO BOX 5441	MIDLAND TX 79704	OPERATING RIGHTS	0.0000000
RAMSEY WILLIAM SCOTT	PO BOX 51181	MIDLAND TX 79710	OPERATING RIGHTS	0.0000000
RKC INC	1527 HILLSIDE RD	FAIRFIELD CT 06490	OPERATING RIGHTS	0.0000000
RUBICON OIL & GAS I LP	400 W ILLINOIS #1130	MIDLAND TX 79701	OPERATING RIGHTS	0.0000000
SELL STEVE	PO BOX 5061	MIDLAND TX 79704	OPERATING RIGHTS	0.0000000
SOG INVESTORS LLC	777 THIRD AVE 18TH FL	NEW YORK NY 10017	OPERATING RIGHTS	0.0000000
ST ANSELM EXPL CO	1401 17TH ST #1400	DENVER CO 80202	OPERATING RIGHTS	0.0000000
ST CYR EXPLORATION CO	1401 17TH ST #1400	DENVER CO 80202	OPERATING RIGHTS	0.0000000
THE SALIENT ZARARVONA ENE FUND	4265 SAN FELIPE ST STE 1040	HOUSTON TX 770272929	OPERATING RIGHTS	0.0000000
THREE RIVERS ACQUISITION LLC	1122 S CAPITAL OF TX HWY 325	AUSTIN TX 78746	OPERATING RIGHTS	0.0000000
WILSON SCOTT E	500 W TEXAS #1220	MIDLAND TX 79710	OPERATING RIGHTS	0.0000000
YATES DRILLING CO	105 S 4TH ST	ARTESIA NM 88210	OPERATING RIGHTS	0.0000000
YATES PETRO CORP	105 S 4TH ST	ARTESIA NM 88210	OPERATING RIGHTS	0.0000000

Serial Number: NMNM-- 0 025527

Mer Twp	Rng	Sec	STyp	SNr Suff	Subdivision	District/Field Office	County	Mgmt Agency
23 0170S	0270E	023	ALIQ		E2;	CARLSBAD FIELD OFFICE	EDDY	BUREAU OF LAND MGMT
23 0170S	0270E	025	ALIQ		W2NE;	CARLSBAD FIELD OFFICE	EDDY	BUREAU OF LAND MGMT
23 0170S	0270E	028	ALIQ		SE,S2NE;	CARLSBAD FIELD OFFICE	EDDY	BUREAU OF LAND MGMT

**Relinquished/Withdrawn Lands**

Serial Number: NMNM-- 0 025527

23 0170S	0270E	723	FF		W2 ASGN;	CARLSBAD FIELD OFFICE	EDDY	BUREAU OF LAND MGMT
23 0170S	0270E	722	FF		N2,SE,N2 W,SESW ASGN;	CARLSBAD FIELD OFFICE	EDDY	BUREAU OF LAND MGMT
23 0170S	0270E	724	FF		NE,SWSE,SW,SWNW ASGN;	CARLSBAD FIELD OFFICE	EDDY	BUREAU OF LAND MGMT
23 0170S	0270E	721	FF		N2SE ASGN;	CARLSBAD FIELD OFFICE	EDDY	BUREAU OF LAND MGMT

Serial Number: NMNM-- 0 025527

Act Date	Code	Action	Action Remark	Pending Office
12/31/1939	387	CASE ESTABLISHED		
01/01/1940	237	LEASE ISSUED		
01/01/1940	496	FUND CODE	05;145003	
01/01/1940	530	<b>RMV RATE - 12.14/23</b>		

NO WARRANTY IS MADE BY BLM FOR USE OF THE DATA FOR PURPOSES NOT INTENDED BY BLM





**OXY USA WTP Limited Partnership / OXY USA INC /  
OCCIDENTIAL PERMIAN LP**  
A subsidiary of Occidental Petroleum Corporation

5 Greenway Plaza, Suite 110, Houston, Texas 77046  
P.O. Box 4294, Houston, Texas 77210-4294  
Direct: 713.513.6640 Cell: 832.740.3716  
Jennifer\_duarte@oxy.com

December 9, 2013

Interest Owners

Re: Request for a CTB & Lease Commingle  
CTB Location: Sec 23-T 17S-R 23E – Yeso Viking Federal #3  
Pool: Red Lake; Glorieta-Yeso, NE (96836)  
Eddy County, New Mexico

To Whom It May Concern:

This is to advise you that OXY USA WTP LP is filing an application with the New Mexico Oil Conservation Division (“NMOCD”) seeking approval for a Central Tanks Battery & Pool commingle for the mentioned wells in the attached documents.

A copy of our application submitted to the Division is attached.

Any objection or requests that a hearing should be held regarding this application must be submitted to the New Mexico Oil Conservation Division Santa Fe Office within 20 Days from the date of this letter.

Please contact me should you have any questions or need anything further.

Thank you in advance for your time.

Very Truly Yours,

**OXY USA WTP Limited Partnership / OXY USA INC / OCCIDENTIAL PERMIAN LP**  
Jennifer Duarte  
Regulatory Specialist

Enclosure

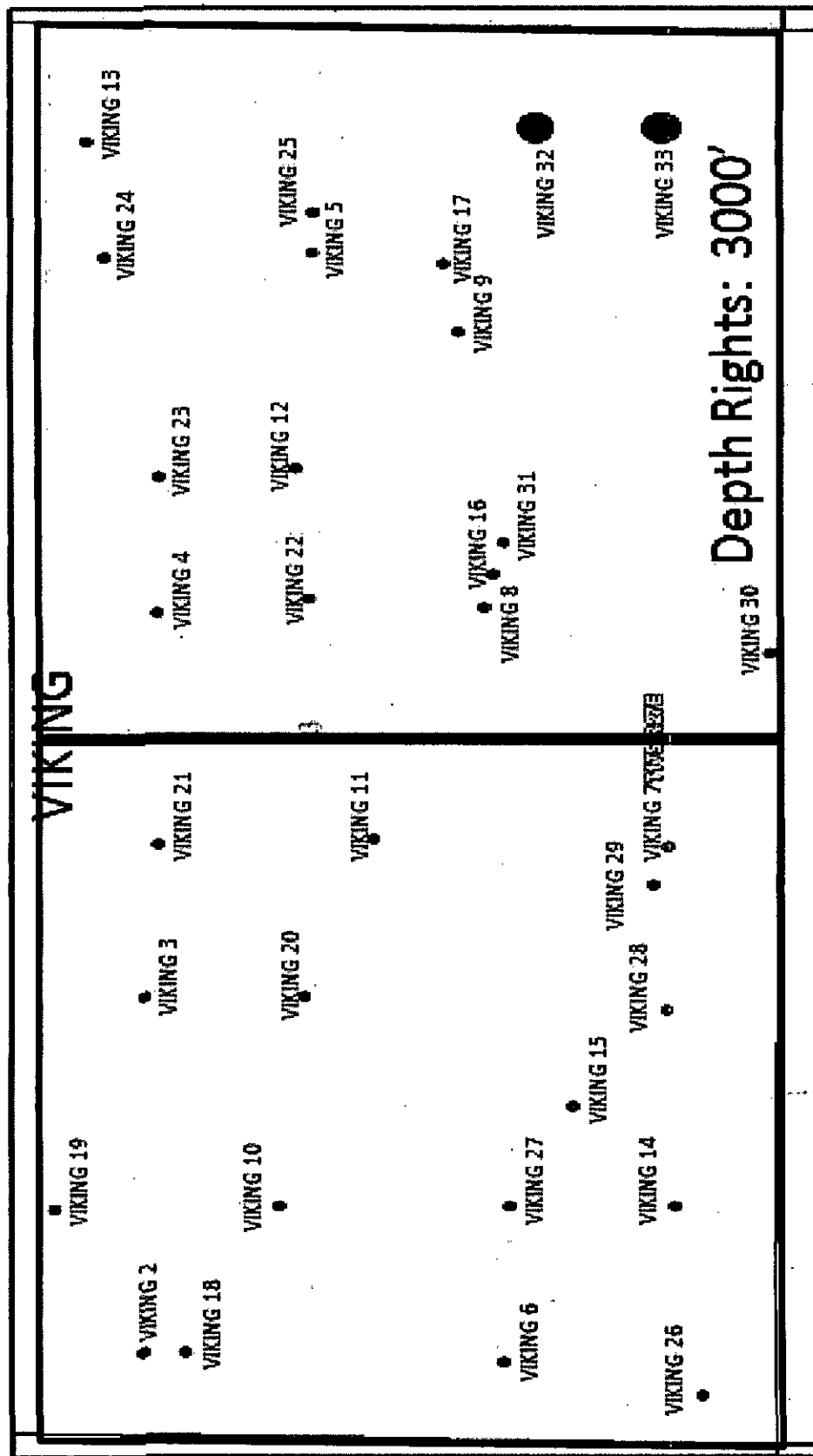
Noticed	Certified Tracking Number
JEFFREY D LANDUA	70070710000275784188
348 COLUMBINE	
MARBLE FALLS, TX 78654	
ELLEN ANN "PATSY" BERRY	70131090000009725617
1423 VENTURA	
MIDLAND, TX 79705	
EDWIN R BULLARD	70131090000009725624
8919 PHOENIX AVENUE NE	
ALBUQUERQUE, NM 87112-1256	
DON D ANDERSON	70131090000009726218
2406 STANOLIND AVENUE	
MIDLAND, TX 79705-8533	
SANDRA TAYLOR THOMAS	70131090000009726201
2511 SINCLAIR AVENUE	
MIDLAND, TX 79705	
BEN HARWIT	ADDRESS UNKNOWN
ADDRESS UNKNOWN	
J W MCMILLEN	70131090000009726195
C/O TEXAS STATE TREASURER	
CAPITAL STATION L119	
PO BOX 12608	
AUSTIN, TX 78711	
RALPH L CLARKE	ADDRESS UNKNOWN
ADDRESS UNKNOWN	
R H FRIZZELL JR	ADDRESS UNKNOWN
ADDRESS UNKNOWN	
DON LOONEY	70131090000009726188
8955 REATA PLACE TRL	
BENBROOK, TX 76126	
ROY G BARTON JR	70131090000009726140
1919 N TURNER ST	
HOBBS, NM 88240-2712	
RAY HALL BECK	70131090000009726133
3509 DOMINION RIDGE	
SAN ANGELO, TX 76904	

Noticed	Certified Tracking Number
GOODMAN ENERGY LLC	70131090000009726126
P O BOX 2001	
EDMOND, OK 73083-2001	
STEVE CHASE	70131090000009726119
1303 W KANSAS	
MIDLAND, TX 79704	
LOWE ROYALTY PARTNERS LP	70131090000009726102
P O BOX 4887	
HOUSTON, TX 77210-4887	
PEGGY ANN BARRON	70131090000009726096
218 HIGHLAND DRIVE	
LAMESA, TX 79331	
JAMES H LOWE	70131090000009726089
2514 WATERSTONE DR	
CEDAR HILL, TX 75104	
DEE H ROSE JR	70131090000006726072
3417 N MIDLAND DR APT 2503	
MIDLAND, TX 79707-4619	
MARTIN A ROSE	70131090000009726065
P O BOX 2368	
RUIDOSO, NM 88345	
COG OPERATING LLC	70131090000009726058
P O BOX 849929	
DALLAS, TX 75284-9929	
AOG MINERAL PARTNERS LTD	70131090000009726041
P O BOX 1015	
MIDLAND, TX 79702	
OSADO PROPERTIES LTD	70131090000009726034
AUSTEN S CAMPBELL AGENT	
P O BOX 11086	
MIDLAND, TX 79702	
HUGH ROBERT FRENZEL	70131090000009726027
7010 LAKE LOUISE DRIVE	
ARLINGTON, TX 76016	
CONCHO OIL & GAS LLC	70131090000009726010
C/O COG OPERATING LLC	
P O BOX 849929	
DALLAS, TX 75284-9929	

Noticed	Certified Tracking Number
GAYLE SNURE INGLE	70131090000009725990
2105 CANYON CREEK DR	
MC KINNEY, TX 75070	
CHARLES ALLEN SNURE	70131090000009725921
6934 E GEDDES PLACE	
CENTENNIAL, CO 80112	
DAVID M DAWSON	70131090000009725914
P O BOX 295199	
KERRVILLE, TX 78029	
JAMES C GARNER	70131090000009725907
110 CENTRAL AVE S W	
ATLANTA, GA 30303	
PHILIP D LARSON	70131090000009725891
902 BONHAM	
MIDLAND, TX 79701	
JACK W MCCAWE	70131090000009725884
P O BOX 127	
ARTESIA, NM 88211-0127	
JAMES ONEILL	70131090000009725877
ATTORNEY IN FACT	
P O BOX 942	
FORT COLLINS, CO 80522	
YATES BROTHERS PARTNERSHIP	70131090000009725860
105 SOUTH 4TH STREET	
ARTESIA, NM 88210-2124	
CLIFF L DEAN AND SUSIE M DEAN	70131090000009725853
C/O NORWEST BANK OIL & GAS REVENUE PROCESSING	
P O BOX 5383	
DENVER, CO 80217	
ROBERT H BEAN AND CLARA BEAN	Address Unknow
ADDRESS UNKNOWN	
MARY JO NASH EST	70131090000009725846
c/o DEBRA JO NASH	
6916 FREEPORT AVENUE	
LUBBOCK, TX 79424-1938	
LYNN MARIE RYAN PRICE	70131090000009725839
5013 MOHAWK CT	
GRANBURY, TX 76049-5323	



Noticed	Certified Tracking Number
JAMES A BASS	70131090000009725822
5610 ORLANDO	
LUBBOCK, TX 79413-4600	
CAREY ANN HALBERT	70131090000009725815
805 WESTERN	
HAMMOND, LA 70401	
KAY SPIKES MOORE	70131090000009725808
7003 OXFORD AVE	
LUBBOCK, TX 79413	
LESLIE GREEN	70131090000009725792
2330 GREY AVE	
EVANSTON, IL 60201	
PATSY SHERROD	70131090000009726171
2008 CRESCENT ROAD	
VICTORIA, BC V8S-2H2	
CYNTHIA HIGH	70131090000009726164
2308 LAWNMONT	
AUSTIN, TX 78756-1915	
JEFFERSON ALVIN WHITE	70131090000009726157
10 LONGWOOD DR #243	
WESTWOOD, MA 02090	



SW/4 Sec 23 T17S-R23E  
USA NM-025527-A  
1/1/1940  
6-3019243

SE/4 Sec 23 T17S-R23E  
USA NM-025527  
1/1/1940  
6-3019244