

District I
1625 N. French Dr., Hobbs, NM 88240
District II
1301 W. Grand Avenue, Artesia, NM 88210
District III
1000 Rio Brazos Road, Aztec, NM 87410
District IV
1220 S. St. Francis Dr., Santa Fe, NM 87505

State of New Mexico
Energy Minerals and Natural Resources
Oil Conservation Division
1220 South St. Francis Dr.
Santa Fe, NM 87505

RECEIVED

DEC 17 2013

NMOCD ARTESIA

Form C-141
Revised October 10, 2003

Submit 2 Copies to appropriate
District Office in accordance
with Rule 116 on back
side of form

Release Notification and Corrective Action

SMW 1327034125

SMW 1328948353

OPERATOR

☐ Initial Report ☒ Final Report

Name of Company : Oxy Permian LTD (192463)	Contact : Rodney Campbell
Address : 1502 W. Commerce, Carlsbad, NM 88220	Telephone No. : 575-725-7822
Facility Name : IBGP-PC-51-0100	Facility Type : Gas Plant

Surface Owner : Federal	Mineral Owner	API#: Lease #:
-------------------------	---------------	----------------

LOCATION OF RELEASE

Unit Letter	Section 23	Township 21S	Range 23E	Feet from the	North/South Line North	Feet from the	East/West Line	County: Eddy
-------------	---------------	-----------------	--------------	---------------	---------------------------	---------------	----------------	--------------

Latitude _____ Longitude _____

NATURE OF RELEASE


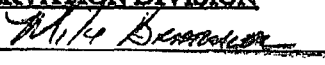

Type of Release : Produced Water	Volume of Release : 5 bbls	Volume Recovered: 4.5 bbls
Source of Release : 3" Water Line	Date and Hour of Occurrence: 9/12/2013	Date and Hour of Discovery: 9/12/2013 5:15 pm
Was Immediate Notice Given? <input checked="" type="checkbox"/> Yes <input type="checkbox"/> No <input type="checkbox"/> Not Required	IF YES, To Whom? OCD/Miko Bratcher & BLM/Jim Amos	
By Whom: Pat Bowen	Date and Hour : 9/13/2013	
Was a Watercourse Reached? <input type="checkbox"/> Yes <input checked="" type="checkbox"/> No	IF YES, Volume Impacting the Watercourse.	

If a Watercourse was Impacted, Describe Fully.*

Describe Cause of Problem and Remedial Action Taken.* A 3-inch steel flow line was found to be leaking due to corrosion causing a release of 5 barrels of produced water. A vac truck was immediately called to the location and recovered 4.5 barrels. The flow line was isolated, drained of all fluids, replaced and returned to service.

Describe Area Affected and Cleanup Action Taken.* Talon/LPE was contracted for the correction of this release. The impacted area from this release was excavated to a depth of 4-foot deep. The impacted soil was transported to CRI, an approved NMOCD disposal facility. Analytical testing was completed and following NMOCD approval of the confirmation sample, the excavation was backfilled to grade using new material. The area was contoured to match the surrounding location.

I hereby certify that the information given above is true and complete to the best of my knowledge and understand that pursuant to NMOCD rules and regulations all operators are required to report and/or file certain release notifications and perform corrective actions for releases which may endanger public health or the environment. The acceptance of a C-141 report by the NMOCD marked as "Final Report" does not relieve the operator of liability should their operations have failed to adequately investigate and remediate contamination that pose a threat to ground water, surface water, human health or the environment. In addition, NMOCD acceptance of a C-141 report does not relieve the operator of responsibility for compliance with any other federal, state, or local laws and/or regulations.

Signature: 	OIL CONSERVATION DIVISION	
Printed Name: Rodney Campbell	Signed By: 	
Title: HES Specialist	Approved by District Supervisor:	
E-mail Address: Rodney.Campbell@oxy.com	Approval Date: 12/17/13	Expiration Date: N/A
Date: 12/15/2013 Phone: 575-725-7822	Conditions of Approval: 	Attached <input type="checkbox"/>

* Attach Additional Sheets If Necessary

2RA-1992