

DATE IN 10/14/05	SUSPENSE 10/14/05	ENGINEER LXC	LOGGED IN 10/15/05	TYPE PLC	APP NO. P.DIC0527847906
---------------------	----------------------	-----------------	-----------------------	-------------	----------------------------

ABOVE THIS LINE FOR DIVISION USE ONLY

NEW MEXICO OIL CONSERVATION DIVISION
- Engineering Bureau -
 1220 South St. Francis Drive, Santa Fe, NM 87505



ADMINISTRATIVE APPLICATION CHECKLIST

THIS CHECKLIST IS MANDATORY FOR ALL ADMINISTRATIVE APPLICATIONS FOR EXCEPTIONS TO DIVISION RULES AND REGULATIONS
WHICH REQUIRE PROCESSING AT THE DIVISION LEVEL IN SANTA FE

Application Acronyms:

[NSL-Non-Standard Location] [NSP-Non-Standard Proration Unit] [SD-Simultaneous Dedication]
[DHC-Downhole Commingling] [CTB-Lease Commingling] [PLC-Pool/Lease Commingling]
[PC-Pool Commingling] [OLS - Off-Lease Storage] [OLM-Off-Lease Measurement]
[WFX-Waterflood Expansion] [PMX-Pressure Maintenance Expansion]
[SWD-Salt Water Disposal] [IPI-Injection Pressure Increase]
[EOR-Qualified Enhanced Oil Recovery Certification] [PPR-Positive Production Response]

- [1] **TYPE OF APPLICATION** - Check Those Which Apply for [A]
 [A] Location - Spacing Unit - Simultaneous Dedication
☐ NSL ☐ NSP ☐ SD
- Check One Only for [B] or [C]
 [B] Commingling - Storage - Measurement
☐ DHC ☐ CTB ☐ PLC ☐ PC ☐ OLS ☐ OLM
- [C] Injection - Disposal - Pressure Increase - Enhanced Oil Recovery
☐ WFX ☐ PMX ☐ SWD ☐ IPI ☐ EOR ☐ PPR
- [D] Other: Specify _____
- [2] **NOTIFICATION REQUIRED TO:** - Check Those Which Apply, or ☐ Does Not Apply
 [A] ☐ Working, Royalty or Overriding Royalty Interest Owners
 [B] ☐ Offset Operators, Leaseholders or Surface Owner
 [C] ☐ Application is One Which Requires Published Legal Notice
 [D] ☐ Notification and/or Concurrent Approval by BLM or SLO
U.S. Bureau of Land Management - Commissioner of Public Lands, State Land Office
 [E] ☐ For all of the above, Proof of Notification or Publication is Attached, and/or,
 [F] ☐ Waivers are Attached

[3] **SUBMIT ACCURATE AND COMPLETE INFORMATION REQUIRED TO PROCESS THE TYPE OF APPLICATION INDICATED ABOVE.**

[4] **CERTIFICATION:** I hereby certify that the information submitted with this application for administrative approval is **accurate** and **complete** to the best of my knowledge. I also understand that **no action** will be taken on this application until the required information and notifications are submitted to the Division.

Note: Statement must be completed by an individual with managerial and/or supervisory capacity.

Print or Type Name	Signature	Title	Date
		e-mail Address	

Submit 3 Copies To Appropriate District Office
 District I
 1635 N. French Dr., Hobbs, NM 88240
 District II
 1301 W. Grand Ave., Artesia, NM 88210
 District III
 1000 Rio Brazos Rd., Aztec, NM 87410
 District IV
 1220 S. St. Francis Dr., Santa Fe, NM 87505

State of New Mexico
 Energy, Minerals and Natural Resources

OIL CONSERVATION DIVISION
 1220 South St. Francis Dr.
 Santa Fe, NM 87505

Form C-103
 Revised March 25, 1999

SUNDRY NOTICES AND REPORTS ON WELLS (DO NOT USE THIS FORM FOR PROPOSALS TO DRILL OR TO DEEPEN OR PLUG BACK TO A DIFFERENT RESERVOIR. USE "APPLICATION FOR PERMIT" (FORM C-101) FOR SUCH PROPOSALS.)		WELL API NO. 30-015-33747																				
1. Type of Well: Oil Well <input type="checkbox"/> Gas Well <input checked="" type="checkbox"/> Other <input type="checkbox"/>		5. Indicate Type of Lease STATE <input type="checkbox"/> FEE <input checked="" type="checkbox"/>																				
2. Name of Operator Yates Petroleum Corporation		6. State Oil & Gas Lease No.																				
3. Address of Operator 105 South Fourth Street, Artesia, NM 88210		7. Lease Name or Unit Agreement Name: Guitar BFL Com																				
4. Well Location Unit Letter <u>B</u> : <u>990'</u> feet from the <u>North</u> line and <u>1980'</u> feet from the <u>East</u> line Section <u>17</u> Township <u>25S</u> Range <u>26E</u> NMPM <u>Eddy</u> County		8. Well No. 1																				
10. Elevation (Show whether DR, RKB, RT, GR, etc.)		9. Pool name or Wildcat Chosa Draw Morrow																				
11. Check Appropriate Box to Indicate Nature of Notice, Report or Other Data <table border="0"> <tr> <td colspan="2"> NOTICE OF INTENTION TO: </td> <td colspan="2"> SUBSEQUENT REPORT OF: </td> </tr> <tr> <td>PERFORM REMEDIAL WORK <input type="checkbox"/></td> <td>PLUG AND ABANDON <input type="checkbox"/></td> <td>REMEDIAL WORK <input type="checkbox"/></td> <td>ALTERING CASING <input type="checkbox"/></td> </tr> <tr> <td>TEMPORARILY ABANDON <input type="checkbox"/></td> <td>CHANGE PLANS <input type="checkbox"/></td> <td>COMMENCE DRILLING OPNS. <input type="checkbox"/></td> <td>PLUG AND ABANDONMENT <input type="checkbox"/></td> </tr> <tr> <td>PULL OR ALTER CASING <input type="checkbox"/></td> <td>MULTIPLE COMPLETION <input type="checkbox"/></td> <td>CASING TEST AND CEMENT JOB <input type="checkbox"/></td> <td></td> </tr> <tr> <td colspan="2"> OTHER: Addition to Off Lease Measurement & Surface Commingle, and Alternative Method of Measurement Gas only <input checked="" type="checkbox"/> </td> <td colspan="2"> OTHER: <input type="checkbox"/> </td> </tr> </table>			NOTICE OF INTENTION TO:		SUBSEQUENT REPORT OF:		PERFORM REMEDIAL WORK <input type="checkbox"/>	PLUG AND ABANDON <input type="checkbox"/>	REMEDIAL WORK <input type="checkbox"/>	ALTERING CASING <input type="checkbox"/>	TEMPORARILY ABANDON <input type="checkbox"/>	CHANGE PLANS <input type="checkbox"/>	COMMENCE DRILLING OPNS. <input type="checkbox"/>	PLUG AND ABANDONMENT <input type="checkbox"/>	PULL OR ALTER CASING <input type="checkbox"/>	MULTIPLE COMPLETION <input type="checkbox"/>	CASING TEST AND CEMENT JOB <input type="checkbox"/>		OTHER: Addition to Off Lease Measurement & Surface Commingle, and Alternative Method of Measurement Gas only <input checked="" type="checkbox"/>		OTHER: <input type="checkbox"/>	
NOTICE OF INTENTION TO:		SUBSEQUENT REPORT OF:																				
PERFORM REMEDIAL WORK <input type="checkbox"/>	PLUG AND ABANDON <input type="checkbox"/>	REMEDIAL WORK <input type="checkbox"/>	ALTERING CASING <input type="checkbox"/>																			
TEMPORARILY ABANDON <input type="checkbox"/>	CHANGE PLANS <input type="checkbox"/>	COMMENCE DRILLING OPNS. <input type="checkbox"/>	PLUG AND ABANDONMENT <input type="checkbox"/>																			
PULL OR ALTER CASING <input type="checkbox"/>	MULTIPLE COMPLETION <input type="checkbox"/>	CASING TEST AND CEMENT JOB <input type="checkbox"/>																				
OTHER: Addition to Off Lease Measurement & Surface Commingle, and Alternative Method of Measurement Gas only <input checked="" type="checkbox"/>		OTHER: <input type="checkbox"/>																				
12. Describe proposed or completed operations. (Clearly state all pertinent details, and give pertinent dates, including estimated date of starting any proposed work). SEE RULE 1103. For Multiple Completions: Attach wellbore diagram of proposed completion or recompletion.																						

Yates Petroleum Corporation respectfully request approval for the addition to Off Lease Measurement & Surface Commingle, and Alternative Method of Measurement and Sales Gas only. Previously filed with the BLM on February 11, 2002.

The gas sales from the Chosa ATR #1 Federal Com #1 is measured on location and sold at the following location, Delta Federal #1, Unit G, Section 7-T25S-R26E, NM-28172. The Guitar BFL Com #1 is measured on lease and sold off lease on the Delta Federal #1 location.

The off lease measurement of production is in the interest of conservation and economic feasibility, and will not result in reduced royalty or improper measurement of production.

I hereby certify that the information above is true and complete to the best of my knowledge and belief.

SIGNATURE Mayte Reyes TITLE Production Secretary DATE July 18, 2005

Type or print name Mayte Reyes Telephone No. (505) 748-4213
 (This space for State use)

APPROVED BY _____ TITLE _____ DATE _____
 Conditions of approval, if any:

District I
1625 N. French Dr., Hobbs, NM 88240
District II
1301 W. Grand Avenue, Artesia, NM 88210
District III
1000 Rio Brazos Rd., Aztec, NM 87410
District IV
1220 S. St. Francis Dr., Santa Fe, NM 87505

State of New Mexico
Energy, Minerals & Natural Resources Department
OIL CONSERVATION DIVISION
1220 South St. Francis Dr.
Santa Fe, NM 87505

RECEIVED
JUL 18 2005
OIL CONSERVATION DIVISION

Form C-102
Revised June 10, 2003
Submit to Appropriate District Office
State Lease - 4 Copies
Fee Lease - 3 Copies

☐ AMENDED REPORT

WELL LOCATION AND ACREAGE DEDICATION PLAT

1 API Number 30-015-33747		2 Pool Code 74900		3 Pool Name Yates-Chosa Draw; Morrow	
4 Property Code 34399		5 Property Name Guitar BFL Com		6 Well Number 1	
7 OGRID No. 025575		8 Operator Name Yates Petroleum Corporation		9 Elevation 3361' GR	

10 Surface Location


UL or lot no.	Section	Township	Range	Lot Idn	Feet from the	North/South line	Feet from the	East/West line	County
B	17	25S	26E		990	North	1980	East	Eddy

11 Bottom Hole Location If Different From Surface

UL or lot no.	Section	Township	Range	Lot Idn	Feet from the	North/South line	Feet from the	East/West line	County

12 Dedicated Acres 320	13 Joint or Infill	14 Consolidation Code	15 Order No.
---------------------------	--------------------	-----------------------	--------------

NO ALLOWABLE WILL BE ASSIGNED TO THIS COMPLETION UNTIL ALL INTERESTS HAVE BEEN CONSOLIDATED OR A NON-STANDARD UNIT HAS BEEN APPROVED BY THE DIVISION

16				17 OPERATOR CERTIFICATION I hereby certify that the information contained herein is true and complete to the best of my knowledge and belief.  Signature Tina Huerta Printed Name Regulatory Compliance Supervisor Title and E-mail Address July 13, 2005 Date			
				18 SURVEYOR CERTIFICATION I hereby certify that the well location shown on this plat was plotted from field notes of actual surveys made by me or under my supervision, and that the same is true and correct to the best of my belief. Date of Survey Signature and Seal of Professional Surveyor: Certificate Number			

Form 3160-5
(June 1990)UNITED STATES
DEPARTMENT OF THE INTERIOR
BUREAU OF LAND MANAGEMENTFORM APPROVED
Budget Bureau No. 1004-0135
Expires: March 31, 1993

SUNDRY NOTICES AND REPORTS ON WELLS

Do not use this form for proposals to drill or to deepen or reentry to a different reservoir.
Use "APPLICATION FOR PERMIT--" for such proposals5. Lease Designation and Serial No.
NMNM94589

6. If Indian, Allottee or Tribe Name

SUBMIT IN TRIPLICATE

7. If Unit or CA, Agreement Designation

1. Type of Well

Oil ☐ Gas ☒
Well ☐ Well ☒ Other ☐

8. Well Name and No.

Chosa ATR Federal #1

2. Name of Operator

Yates Petroleum Corporation

9. API Well No.

30-015-31215

3. Address and Telephone No.

105 South Fourth Street, Artesia, NM 88210 (505) 7481471

10. Field and Pool, or Exploratory Area

Chosa Draw Morrow/Sage Draw Atoka

4. Location of Well (Footage, Sec., T., R., M., or Survey Description)

11. County or Parish, State

2250' FSL 1060' FWL Section 8-T25S-R26E

Eddy County, NM

12. CHECK APPROPRIATE BOX(es) TO INDICATE NATURE OF NOTICE, REPORT, OR OTHER DATA

TYPE OF SUBMISSION

☐ Notice of Intent☒ Subsequent Report☐ Final Abandonment Notice

TYPE OF ACTION


☐ Abandonment☐ Recompletion☐ Plugging Back☐ Casing Repair☐ Altering Casing☒ Other Addition to Off LeaseMeasurement & Surface Commingle, and
Alternative Method of Measurement. Gas Only☐ Change of Plans☐ New Construction☐ Non-Routine Fracturing☐ Water Shut-Off☐ Conversion to Injection☐ Dispose Water(Note: Report results of multiple completion on Well
completion or Recompletion Report and Log Form)

13. Describe Proposed or Completed Operations (Clearly state all pertinent details, and give pertinent dates, including estimated date of starting any proposed work, if well is directionally drilled, give subsurface locations and measured and true vertical depths for all markers and zones pertinent to this work.)

Yates Petroleum Corporation respectfully request approval for the addition to Off Lease Measurement & Surface Commingle, and
Alternative Method of Measurement and Sales Gas only. Previously filed with the BLM on February 11, 2002.The gas sales from the Chosa ATR #1 Federal Com #1 is measured on location and sold at the following location,
Delta Federal #1, Unit G, Section 7-T25S-R26E, NM-28172. The Guitar BFL Com #1 is measured on lease and sold off lease
on the Delta Federal #1 location.The off lease measurement of production is in the interest of conservation and economic feasibility, and will not
result in reduced royalty or improper measurement of productionWe understand that the request approval will not constitute the granting of any right-of-way or construction rights not granted
by the lease instrument. And, we will submit within 30 days an application for right-of-way approval to the BLM's Realty
Section in your office if we have not already done so.

14. I hereby certify that the foregoing is true and correct

Signed



Title Production Secretary

Date July 18, 2005

(This space for Federal or State office use)

Approved by

Title

Date

Conditions of approval, if any:

Title 18 U.S.C. Section 1001, makes it a crime for any person knowingly and willfully to make in any department or agency of the United States any false, fictitious or fraudulent statements
or representations as to any matter within its jurisdiction.

District I
1625 N. French Dr., Hobbs, NM 88340
District II
1301 W. Grand Avenue, Artesia, NM 88310
District III
1000 Rio Brazos Rd., Abaca, NM 87410
District IV
1230 S. St. Francis Dr., Santa Fe, NM 87505

State of New Mexico
Energy, Minerals & Natural Resources Department
OIL CONSERVATION DIVISION
1220 South St. Francis Dr.
Santa Fe, NM 87505

Form C-102
Revised June 10, 2003
Submit to Appropriate District Office
State Lease - 4 Copies
Fee Lease - 3 Copies

☐ AMENDED REPORT

WELL LOCATION AND ACREAGE DEDICATION PLAT

1 API Number 30-015-31215		2 Pool Code		3 Pool Name Wildcat Atoka	
4 Property Code 26133		5 Property Name Chess ATR Federal			6 Well Number 1
7 OGRID No. 023575		8 Operator Name Yates Petroleum Corporation			9 Elevation 3344'GR

10 Surface Location

UL or lot no.	Section	Township	Range	Lot Ids	Feet from the	North/South line	Feet from the	East/West line	County
L	8	25S	26E		2250	South	1060	West	Eddy

11 Bottom Hole Location If Different From Surface

UL or lot no.	Section	Township	Range	Lot Ids	Feet from the	North/South line	Feet from the	East/West line	County
12 Dedicated Acres 320	13 Joint or Infill	14 Consolidation Code	15 Owner No.						

NO ALLOWABLE WILL BE ASSIGNED TO THIS COMPLETION UNTIL ALL INTERESTS HAVE BEEN CONSOLIDATED OR A NON-STANDARD UNIT HAS BEEN APPROVED BY THE DIVISION.

<p>16</p>	<p>17 OPERATOR CERTIFICATION</p> <p>I hereby certify that the information contained herein is true and complete to the best of my knowledge and belief.</p> <p><i>Tina Huerta</i></p> <p>Signature</p> <p>Tina Huerta Printed Name</p> <p>Regulatory Compliance Supervisor</p> <p>This and E-mail Address November 18, 2003</p> <p>Date</p>			
	<p>18 SURVEYOR CERTIFICATION</p> <p>I hereby certify that the well location shown on this plat was plotted from field notes of actual surveys made by me or under my supervision, and that the same is true and correct to the best of my belief.</p> <p>Date of Survey</p> <p>Signature and Seal of Professional Surveyor:</p>			
	<p>Certificate Number</p>			
	<p>Cardboard Number</p>			

South Dr., Hobbs, NM 88240

State of New Mexico
Energy, Minerals & Natural Resources Department

Form C-102
Revised August 15, 2000

South First, Artesia, NM 88210

Artesia III

1800 Rio Brazos Rd., Aztec, NM 87410

Alamogordo IV

1220 S. St. Francis Dr., Santa Fe, NM 87505

OIL CONSERVATION DIVISION
1220 South St. Francis Dr.
Santa Fe, NM 87505

Submit to Appropriate District Office

State Lease - 4 Copies

Fee Lease - 3 Copies

☐ AMENDED REPORT

WELL LOCATION AND ACREAGE DEDICATION PLAT

1 API Number 30-025-31215		2 Well Name Chosa Draw Marrow	
3 Property Code	4 Property Name Chosa ATR Federal		5 Well Number 1
6 CUD No. 025575	7 Operator Name Yates Petroleum Corporation		8 Elevation 3363'

10 Surface Location

11. or lot no.	Section	Township	Range	Lot 1st	Feet from the	North/South line	Feet from the	East/West line	County
L	8	25S	26E		2250	South	1060	West	Eddy

11 Bottom Hole Location If Different From Surface

11. or lot no.	Section	Township	Range	Lot 1st	Feet from the	North/South line	Feet from the	East/West line	County

12 Dedicated Acres 320	13 Joint or Infill	14 Consolidation Code	15 Order No.
----------------------------------	--------------------	-----------------------	--------------

NO ALLOWABLE WILL BE ASSIGNED TO THIS COMPLETION UNTIL ALL INTERESTS HAVE BEEN CONSOLIDATED OR A NON-STANDARD UNIT HAS BEEN APPROVED BY THE DIVISION

				17 OPERATOR CERTIFICATION I hereby certify that the information contained herein is true and complete to the best of my knowledge and belief. Signature: <u>Cherry Matchus</u> Cherry Matchus Printed Name Engineering Technician Title Date: <u>11/19/03</u>	
				18 SURVEYOR CERTIFICATION I hereby certify that the well location shown on this plat was plotted from field notes of actual surveys made by me or under my supervision, and that the same is true and correct to the best of my belief. Date of Survey Signature and Seal of Professional Surveyor Certificate Number	

C-102

Page 1 of 1

District I

1625 N. French Dr., Hobbs, NM 88240

District II

1301 W. Grand Ave., Artesia, NM 88210

District III

1000 Rio Brazos Rd., Aztec, NM 87410

District IV

1220 S. St Francis Dr., Santa Fe, NM 87505

State of New Mexico
Energy, Minerals and Natural Resources
Oil Conservation Division
1220 S. St Francis Dr.
Santa Fe, NM 87505

Form C-102

Permit 2280

WELL LOCATION AND ACREAGE DEDICATION PLAT

API Number 30-015-33747	Pool Name Chosa Draw Morrow	Pool Code
Property Code 34399	Property Name GUITAR BFL COM.	Well No. 001
OGRID No. 25575	Operator Name YATES PETROLEUM CORPORATION	Elevation 3361

Surface And Bottom Hole Location

UL or Lot B	Section 17	Township 25S	Range 26E	Lot 1/4 B	Feet From 990	N/S Line N	Feet From 1980	E/W Line E	County Eddy
Dedicated Acres 320		Joint or Infill		Consolidation Code		Order No.			

OPERATOR CERTIFICATION

I hereby certify that the information contained herein is true and complete to the best of my knowledge and belief.

Electronically Signed By: Debbie Caffall

Title: Regulatory Technician

Date: 11/02/2004

SURVEYOR CERTIFICATION

I hereby certify that the well location shown on this plat was plotted from field notes of actual surveys made by me or under my supervision, and that the same is true and correct to the best of my belief.

Surveyed By: Herschel Jones

Date of Survey: 10/26/2004

Certificate Number: 3640



105 South 4th Street
Artesia, NM 88210
(505) 748-1471

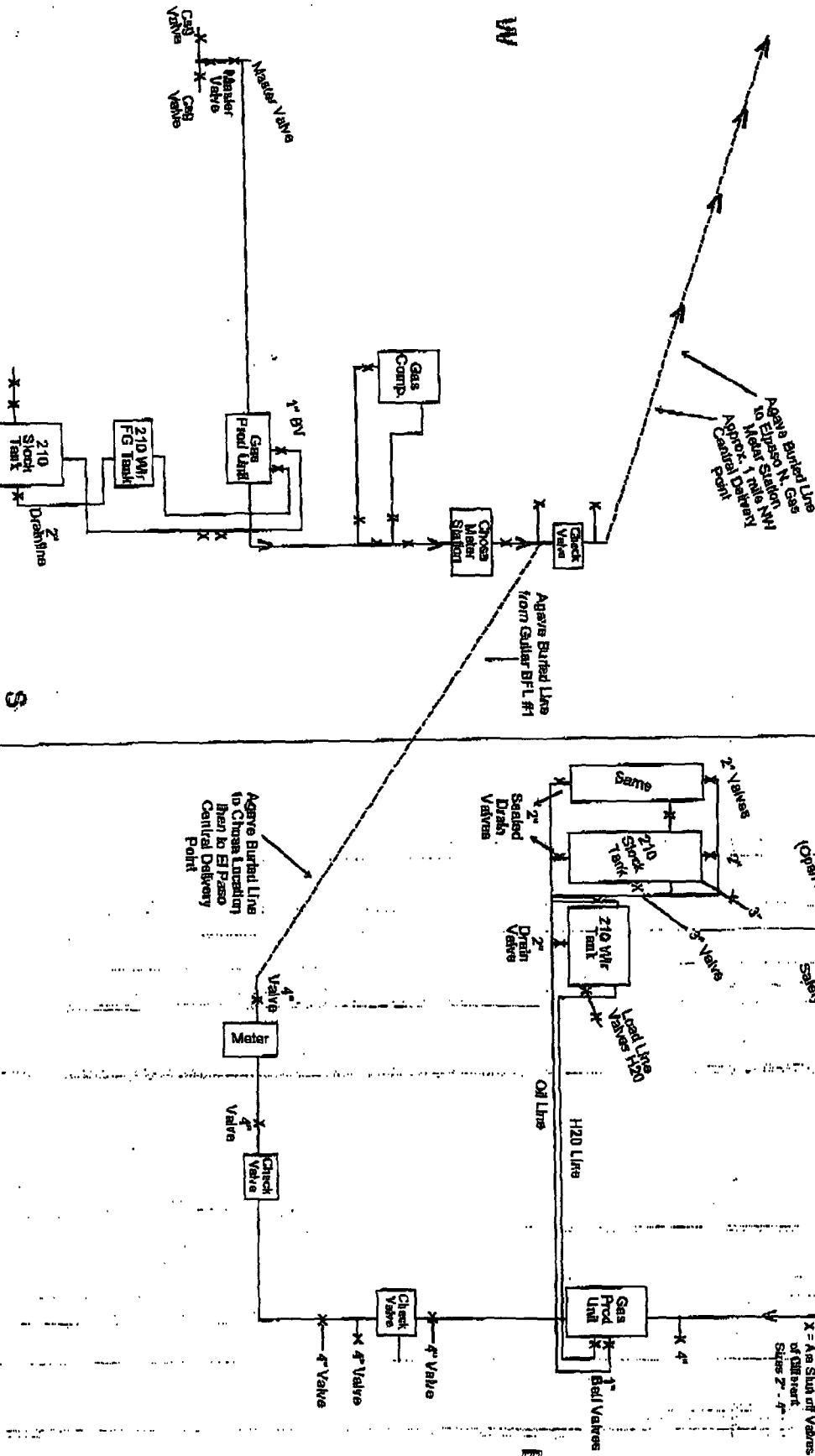
Sight Security Diagram
Danny Matthews - Foreman
June 21, 2005

Chosa ATR #1

220' FSL & 1060' FW
Sec 8-T25S-R26E - Unit L
Eddy County, NM
API - 30-015-31215

Guitar BFL Com #1

980' FNL & 1980' FEL
Sec 17-T25S-R26E - Unit B
Eddy County, NM
API - 30-015-33747



This diagram is subject to the Yates Petroleum Corporation August 1983 Security Plan which is on file at 105 South 4th Street, Artesia, NM

Submit 3 Copies To Appropriate District
Office
District I
1625 N. French Dr., Hobbs, NM 88240
District II
1301 W. Grand Ave., Artesia, NM 88210
District III
1000 Rio Brazos Rd., Aztec, NM 87410
District IV
1220 S. St. Francis Dr., Santa Fe, NM
87505

State of New Mexico
Energy, Minerals and Natural Resources

Form C-103
May 27, 2004

OIL CONSERVATION DIVISION
1220 South St. Francis Dr.
Santa Fe, NM 87505

WELL API NO. 30-015-33747
5. Indicate Type of Lease STATE <input type="checkbox"/> FEE <input checked="" type="checkbox"/>
6. State Oil & Gas Lease No.
7. Lease Name or Unit Agreement Name Guitar BFL Com
8. Well Number 1
9. OGRID Number 025575
10. Pool name or Wildcat Undesignated Sage Draw Atoka

SUNDRY NOTICES AND REPORTS ON WELLS
(DO NOT USE THIS FORM FOR PROPOSALS TO DRILL OR TO DEEPEN OR PLUG BACK TO A
DIFFERENT RESERVOIR. USE "APPLICATION FOR PERMIT" (FORM C-101) FOR SUCH
PROPOSALS.)

1. Type of Well: Oil Well ☐ Gas Well ☒ Other

2. Name of Operator
Yates Petroleum Corporation

3. Address of Operator
105 S. 4th Street, Artesia, NM 88210

4. Well Location
Unit Letter B : 990 feet from the North line and 1980 feet from the East line
Section 17 Township 25S Range 26E NMPM Eddy County

11. Elevation (Show whether DR, RKB, RT, GR, etc.)
3361'GR

Pit or Below-grade Tank Application ☐ or Closure ☐

Pit type _____ Depth to Groundwater _____ Distance from nearest fresh water well _____ Distance from nearest surface water _____

Pit Liner Thickness: _____ mil Below-Grade Tank: Volume _____ bbls; Construction Material _____

12. Check Appropriate Box to Indicate Nature of Notice, Report or Other Data

NOTICE OF INTENTION TO:

PERFORM REMEDIAL WORK ☐ PLUG AND ABANDON ☐
TEMPORARILY ABANDON ☐ CHANGE PLANS ☐
PULL OR ALTER CASING ☐ MULTIPLE COMPL ☐

OTHER: ☐

SUBSEQUENT REPORT OF:

REMEDIAL WORK ☐ ALTERING CASING ☐
COMMENCE DRILLING OPNS. ☐ PLUG AND ABANDON ☐
CASING/CEMENT JOB ☐

OTHER: Recomplete and commingle with Morrow ☒

13. Describe proposed or completed operations. (Clearly state all pertinent details, and give pertinent dates, including estimated date
of starting any proposed work). SEE RULE 1103. For Multiple Completions: Attach wellbore diagram of proposed completion
or recompletion.

8/1/05 - Perforate Atoka 11,284'-11,300' (96).

Well is now commingled Atoka and Morrow effective 8/2005.

DHC-3427

Undesignated Chosa Draw Morrow Oil-40% Gas-40%

Undesignated Sage Draw Atoka Oil-60% Gas-60%

I hereby certify that the information above is true and complete to the best of my knowledge and belief. I further certify that any pit or below-
grade tank has been/will be constructed or closed according to NMOC guidelines ☐, a general permit ☐ or an (attached) alternative OCD-approved plan ☐.

SIGNATURE Tina Huerta TITLE Regulatory Compliance Supervisor DATE August 2, 2005

Type or print name Tina Huerta E-mail address: tinah@ypcnm.com Telephone No. 505-748-1471

For State Use Only

APPROVED BY: FOR RECORDS ONLY TITLE _____

Conditions of Approval (if any):

AUG 05 2005
DATE

UNITED STATES
DEPARTMENT OF THE INTERIOR
BUREAU OF LAND MANAGEMENTFORM APPROVED
OMB NO. 1004-0135
Expires: November 30, 2000**SUNDRY NOTICES AND REPORTS ON WELLS**
Do not use this form for proposals to drill or to re-enter an abandoned well. Use form 3160-3 (APD) for such proposals.

RECEIVED

SUBMIT IN TRIPLICATE - Other instructions on reverse side APR 19 2004

1. Type of Well <input type="checkbox"/> Oil Well <input checked="" type="checkbox"/> Gas Well <input type="checkbox"/> Other		5. Lease Serial No. NMNM94589
2. Name of Operator YATES PETROLEUM CORPORATION		6. If Indian, Allottee or Tribe Name
3a. Address 105 S 4TH STREET ARTESIA, NM 88210		7. If Unit or CA/Agreement, Name and/or No.
3b. Phone No. (include area code) Ph: 505-748-4168 Fx: 505.748.4585		8. Well Name and No. CHOSA ATR FEDERAL 1
4. Location of Well (Footage, Sec., T., R., M., or Survey Description) Sec 8 T25S R26E NWSW 2250FSL 1060FWL		9. API Well No. 30-015-31215-00-S1
		10. Field and Pool, or Exploratory UNKNOWN
		11. County or Parish, and State EDDY COUNTY, NM

12. CHECK APPROPRIATE BOX(ES) TO INDICATE NATURE OF NOTICE, REPORT, OR OTHER DATA

TYPE OF SUBMISSION	TYPE OF ACTION			
<input type="checkbox"/> Notice of Intent	<input type="checkbox"/> Acidize	<input type="checkbox"/> Deepen	<input type="checkbox"/> Production (Start/Resume)	<input type="checkbox"/> Water Shut-Off
<input checked="" type="checkbox"/> Subsequent Report	<input type="checkbox"/> Alter Casing	<input type="checkbox"/> Fracture Treat	<input type="checkbox"/> Reclamation	<input type="checkbox"/> Well Integrity
<input type="checkbox"/> Final Abandonment Notice	<input type="checkbox"/> Casing Repair	<input type="checkbox"/> New Construction	<input type="checkbox"/> Recomplete	<input checked="" type="checkbox"/> Other
	<input type="checkbox"/> Change Plans	<input type="checkbox"/> Plug and Abandon	<input type="checkbox"/> Temporarily Abandon	
	<input type="checkbox"/> Convert to Injection	<input type="checkbox"/> Plug Back	<input type="checkbox"/> Water Disposal	

13. Describe Proposed or Completed Operation (clearly state all pertinent details, including estimated starting date of any proposed work and approximate duration thereof. If the proposal is to deepen directionally or recompleat horizontally, give subsurface locations and measured and true vertical depths of all pertinent markers and zones. Attach the Bond under which the work will be performed or provide the Bond No. on file with BLM/BIA. Required subsequent reports shall be filed within 30 days following completion of the involved operations. If the operation results in a multiple completion or recompleat in a new interval, a Form 3160-4 shall be filed once testing has been completed. Final Abandonment Notices shall be filed only after all requirements, including reclamation, have been completed, and the operator has determined that the site is ready for final inspection.)

4/2/04 Drilled out composite plugs at 11,476' and 11,580'. Drop down to 11,665' and circulate hole clean. Set 4-1/2" 11.6# AS-1 packer with 1.81 on/off tool at 11,160'.

Well is now commingled Chosa Draw Morrow and Wildcat Atoka.

DHC-3220-A
Chosa Draw Morrow Oil-50% Gas-58%
Wildcat Atoka Oil-50% Gas-42%

**PLEASE SUBMIT A WELL COMPLETION
REPORT 3160-4 FOR THIS WELL**

14. I hereby certify that the foregoing is true and correct. Electronic Submission #29557 verified by the BLM Well Information System For YATES PETROLEUM CORPORATION, sent to the Carlsbad Committed to AFMSS for processing by LINDA ASKWIG on 04/13/2004 (04LA0325SE)	
Name (Printed/Typed) TINA HUERTA	Title REG COMPLIANCE SUPERVISOR
Signature (Electronic Submission)	Date 04/13/2004

THIS SPACE FOR FEDERAL OR STATE OFFICE USE

Approved By ACCEPTED	LES BABYAK Title PETROLEUM ENGINEER	Date 04/14/2004
Conditions of approval, if any, are attached. Approval of this notice does not warrant or certify that the applicant holds legal or equitable title to those rights in the subject lease which would entitle the applicant to conduct operations thereon.		Office Carlsbad

Title 18 U.S.C. Section 1001 and Title 43 U.S.C. Section 1212, make it a crime for any person knowingly and willfully to make to any department or agency of the United States any false, fictitious or fraudulent statements or representations as to any matter within its jurisdiction.

**** BLM REVISED ** BLM REVISED ** BLM REVISED ** BLM REVISED ** BLM REVISED ****

1625 N. French Dr., Hobbs, NM 88240

811 South First, Artesia, NM 88210

1000 Rio Brazos Rd., Aztec, NM 87410

2040 South Pacheco, Santa Fe, NM 87505

State of New Mexico
Energy, Minerals & Natural Resources

OIL CONSERVATION DIVISION
2040 South Pacheco
Santa Fe, NM 87505

Form C-102
Revised March 17, 1999

Submit to Appropriate District Office
State Lease - 4 Copies
Fee Lease - 3 Copies

☐ AMENDED REPORT

WELL LOCATION AND ACREAGE DEDICATION PLAT

1 API Number		2 Pool Code		3 Pool Name Chosa Draw Morrow	
4 Property Code		5 Property Name CHOSA "ATR" FEDERAL			6 Well Number 1
7 OGRID No. 025575		8 Operator Name YATES PETROLEUM CORPORATION			9 Elevation 3344.

¹⁰ Surface Location

UL or lot no.	Section	Township	Range	Lot Idn	Feet from the	North/South line	Feet from the	East/West line	County
I.	8	25-S	26-E		2250	SOUTH	1060	WEST	EDDY

¹¹ Bottom Hole Location If Different From Surface

UL or lot no.	Section	Township	Range	Lot Idn	Feet from the	North/South line	Feet from the	East/West line	County
¹² Dedicated Acres 320	¹³ Joint or Infill	¹⁴ Consolidation Code			¹⁵ Order No.				

NO ALLOWABLE WILL BE ASSIGNED TO THIS COMPLETION UNTIL ALL INTERESTS HAVE BEEN CONSOLIDATED OR A NON-STANDARD UNIT HAS BEEN APPROVED BY THE DIVISION

6				<p>17 OPERATOR CERTIFICATION</p> <p>I hereby certify that the information contained herein is true and complete to the best of my knowledge and belief</p> <p><i>Cy Cowan</i></p> <p>Signature <u>Cy Cowan</u></p> <p>Printed Name <u>Regulatory Agent</u></p> <p>Title <u>February 29, 2000</u></p> <p>Date</p>
NM- 94589				
<p>1060'</p> <p>2250'</p>				<p>18 SURVEYOR CERTIFICATION</p> <p>I hereby certify that the well location shown on this plat was plotted from field notes of actual surveys made by me or under my supervision, and that the same is true and correct to the best of my belief.</p> <p><u>FEBRUARY 24, 2000</u></p> <p>Date of Survey</p> <p>Signature and Seal of Professional Surveyor</p> <p><i>W. R. Reddick</i></p> <p>NEW MEXICO</p> <p>REGISTERED PROFESSIONAL ENGINEER</p> <p>5412</p> <p>NEW MEXICO</p> <p>Certification No. 5412</p>

Susan Vierra

3-23-04

Revisions to Chosa ATR Fed #1

Based of discovery of Title Failure Effective 11-1-04

Chosa ATR Federal #1

Revisions to GWI & NRI due to discovery of title failure under OA, Chosa ATR Federal #1
discovered with title opinion of the Gular BFL Com #1
effective November 1, 2004

Current Interest		
Name	GWI	NRI
Yates Petroleum Corporation	0.02666680	0.02333330
Yates Drilling Company	0.21333330	0.18666670
Abo Petroleum Corporation	0.21333330	0.18666670
Myco Industries, Inc.	0.21333330	0.18666670
KSA Petroleum, LLC	0.05333330	0.04666660
McCombs Energy, Inc.	0.14000000	0.12250000
Oxy USA WTP Limited Partnership	0.14000000	0.12250000
Minerals Management		0.12500000
	1.00000000	1.00000000

Corrected Interest as per Title Failure as of 11-1-04		
Name	GWI	NRI
Yates Petroleum Corporation	0.02809021	0.02457893
Yates Drilling Company	0.22472164	0.19663144
Abo Petroleum Corporation	0.22472164	0.19663144
Myco Industries, Inc.	0.22472164	0.19663144
KSA Petroleum, LLC	0.04763917	0.04168427
McCombs Energy, Inc.	0.12505285	0.10942124
Oxy USA WTP Limited Partnership	0.12505285	0.10942124
Minerals Management		0.12500000
	1.00000000	1.00000000

Susan Vierra

Susan Vieira
5-17-05

Guitar BFL Com #1

Name	Ownership Interest	Current GWI	Current NRI
Yates Petroleum Corporation	3.570494	9.519816	0.07938997 WI
Yates Drilling Company	12.450780	14.126598	0.11394009 WI
Abo Petroleum Corporation	12.450780	14.126598	0.11394009 WI
Myco Industries, Inc.	12.450780	14.126598	0.11394009 WI
Murchison Oil & Gas, Inc	33.750000	33.750000	0.27421875 WI
MEC Petroleum Corporation	3.750000	3.750000	0.03046875 WI
Oxy USA WTP Limited Partnership	6.765535	Non-Consent	WI
KSA Petroleum, LLC	2.577346	2.924245	0.02817394 WI
McCombs Energy, Inc.	6.765535	7.676145	0.05745175 WI
James M. Alexander	0.781250	Force Pooled	UNL
Martha Jane Alexander Rhodes	0.781250	Force Pooled	UNL
Jeri Alexander Lott	0.781250	Force Pooled	UNL
James Kelly Polk	0.781250	Force Pooled	UNL
Marilyn Guitar Galusha	0.585939	Force Pooled	UNL
Pressley Hudson Guitar	0.585939	Force Pooled	UNL
John Guitar Witherspoon, Jr.	0.292968	Force Pooled	UNL
Brett Guitar Witherspoon	0.292968	Force Pooled	UNL
Wende Witherspoon Morgan	0.292968	Force Pooled	UNL
Whitten Guitar Witherspoon	0.292968	Force Pooled	UNL
United States of America			0.03125000 RI
Winnie Duncan Kelly			0.00878908 RI
Falk Trust			0.00878908 RI
Shirley J. Bounds Henson			0.00878906 RI
Susan J. Bounds Chandler			0.00878906 RI
Jerry J. Duncan			0.01757812 RI
Jerry Elliott			0.00878906 RI
Elena I. Elliott			0.00439454 RI
Carla D. Christopherson			0.00439454 RI
Pardue Limited Company			0.04687500 RI
John Guitar, III			0.00585938 RI
Laura Jean Hofer Trust			0.00195313 RI
Ruth Guitar Murchison Trust			0.00195313 RI
Barbara Lee Backman			0.00195313 RI
Gayle Neville Trust			0.00073242 RI
Virginia Neville Trust			0.00073242 RI
Guy Pittman Witherspoon, III			0.00146484 RI
Jack G. Woods			0.00195313 RI
Gall Family Trust			0.00195313 RI
Jack G. Woods, Jr.			0.00048828 RI
Caren G. Lucas			0.00048828 RI
Catherine Gall Parker			0.00048828 RI
Repps Guitar, Jr.			0.00146484 RI
Leslie David Guitar			0.00146484 RI
Kelly Woods Leach			0.00048828 RI
Ruth Ann Caudle			0.00195313 RI
Janis Lee Harbour			0.00195313 RI
Earl Guitar, Jr.			0.00292969 RI
Guitar Land & Cattle, LP			0.00292969 RI
John Witherspoon, Jr.			0.00036621 DRI
Whitten Guitar Witherspoon			0.00036621 DRI
Brett Guitar Witherspoon			0.00036621 DRI
Wende Witherspoon Morgan			0.00036621 DRI
James Kelly Polk			0.00097656 DRI
James M. Alexander			0.00097656 DRI
Martha Jane Alexander Rhodes			0.00097656 DRI
Jeri Alexander Lott			0.00097656 DRI
Marilyn Guitar Galusha			0.00073242 DRI
Pressley Hudson Guitar			0.00073242 DRI

100.000000 100.000000 1.00000000

Curr NRI	PP	Oxy's N/C
0.07550808	3.570494	
0.10040342	12.45078000	
0.10040342	12.45078000	
0.10040342	12.45078000	
0.02081835	6.76553500	
0.05464962	2.57734800	0.05464962
	50.26571500	

SUSAN VIEIRA

OCT-04-2005 TUE 01:50 PM

FAX NO.

P. 11

U.S. Postal Service
CERTIFIED MAIL RECEIPT
 (Domestic Mail Only, Not for International Mail)
 (Domestic Mail Only, Not for International Mail)

OFFICIAL USE

Postage	\$	
Certified Fee		
Return Receipt Fee (Endorsement Required)		
Restricted Delivery Fee (Endorsement Required)		
Total Postage & Fees	\$	4.42

Postmark Here

TO: Marilyn Guitar Galusha
 PO Box 1438
 Abilene, TX 79604

U.S. Postal Service
CERTIFIED MAIL RECEIPT
 (Domestic Mail Only, Not for International Mail)
 (Domestic Mail Only, Not for International Mail)

OFFICIAL USE

Postage	\$	
Certified Fee		
Return Receipt Fee (Endorsement Required)		
Restricted Delivery Fee (Endorsement Required)		
Total Postage & Fees	\$	4.42

Postmark Here

TO: Gayle Neville Trust
 750 West Creekside
 Houston, TX 77024

4006 962T 9000 QTE E002

CERTIFIED MAIL RECEIPT

OFFICIAL USE

Postage	
Registered Fee	
Return Receipt Fee	
Insurance Fee (Optional)	
Postnet Delivery Fee	
Endorsement (Required)	
Total Postage & Fees	0.42

Ruth Ann Cagle
5615 Preston Fairway
Dallas, TX 75252

U.S. Postal Service

CERTIFIED MAIL RECEIPT

OFFICIAL USE

Postage	
Registered Fee	
Return Receipt Fee	
Insurance Fee (Optional)	
Postnet Delivery Fee	
Endorsement (Required)	
Total Postage & Fees	0.42

Barbara-Lee Backman
C/O Stephen P. Backman
4407 N Division Suite 900
Spokane, WA 99207-1696

2003 3110 0005 1794 5712

2003 3110 0005 1794 5995

CERTIFIED MAIL RECEIPT

OFFICIAL USE

Postage	
Registered Fee	
Return Receipt Fee	
Insurance Fee (Optional)	
Postnet Delivery Fee	
Endorsement (Required)	
Total Postage & Fees	0.42

John Guitar III
1234 Leggett Drive
Abilene, TX 79605

U.S. Postal Service

CERTIFIED MAIL RECEIPT

OFFICIAL USE

Postage	
Registered Fee	
Return Receipt Fee	
Insurance Fee (Optional)	
Postnet Delivery Fee	
Endorsement (Required)	
Total Postage & Fees	0.42

Brett Guitar Witherspoon
PO Box 10065
Fort Worth, TX 76185

2003 3110 0005 1794 5002

2003 3110 0005 1794 5002

CERTIFIED MAIL RECEIPT

OFFICIAL USE

Postage	
Registered Fee	
Return Receipt Fee	
Insurance Fee (Optional)	
Postnet Delivery Fee	
Endorsement (Required)	
Total Postage & Fees	0.42

James Kelly Polk
12 Augusta
Abilene, TX 79606

U.S. Postal Service

CERTIFIED MAIL RECEIPT

OFFICIAL USE

Postage	
Registered Fee	
Return Receipt Fee	
Insurance Fee (Optional)	
Postnet Delivery Fee	
Endorsement (Required)	
Total Postage & Fees	0.42

Pardue Limited Company
PO Box 2018
Carlsbad, NM 88221-2018

2003 3110 0005 1794 5002

2003 3110 0005 1794 5002

CERTIFIED MAIL RECEIPT

OFFICIAL USE

Postage
Certified Fee
Return Receipt Fee
(Postage required for return)
Registered Delivery Fee
(Insurance required for return)

Postmark
Date

For
Jeri Alexander Loft
9102 Vicksburg Ave. #17
Lubbock, TX 79356

U.S. Postal Service

CERTIFIED MAIL RECEIPT

OFFICIAL USE

Postage
Certified Fee
Return Receipt Fee
(Postage required for return)
Registered Delivery Fee
(Insurance required for return)

Postmark
Date

For
Pressley Hudson Guitars
PO Box 5383
Abilene, TX 79608-5383

2003 0110 0000 0154 1254

2003 0110 0000 0154 1254

CERTIFIED MAIL RECEIPT

OFFICIAL USE

Postage
Certified Fee
Return Receipt Fee
(Postage required for return)
Registered Delivery Fee
(Insurance required for return)

Postmark
Date

For
Martha Jane Alexander Rhoads
PO Box 58
Abilene, TX 79604

U.S. Postal Service

CERTIFIED MAIL RECEIPT

OFFICIAL USE

Postage
Certified Fee
Return Receipt Fee
(Postage required for return)
Registered Delivery Fee
(Insurance required for return)

Postmark
Date

For
Kelly Woods Leach
312 Greatview Circle
Birmingham, AL 35226-2320

2003 0110 0000 0154 1254

2003 0110 0000 0154 1254

CERTIFIED MAIL RECEIPT

OFFICIAL USE

Postage
Certified Fee
Return Receipt Fee
(Postage required for return)
Registered Delivery Fee
(Insurance required for return)

Postmark
Date

For
Ruth Guitars Murchison Trust
PO Box 712
Red Bluff, CA 96080

U.S. Postal Service

CERTIFIED MAIL RECEIPT

OFFICIAL USE

Postage
Certified Fee
Return Receipt Fee
(Postage required for return)
Registered Delivery Fee
(Insurance required for return)

Postmark
Date

For
John Guitars Witherspoon, Jr.
7404 Lemonwood Drive
Fort Worth, TX 76133-7012

2003 0110 0000 0154 1254

2003 0110 0000 0154 1254

CERTIFIED MAIL RECEIPT	
OFFICIAL USE	
Postage	
Postage Fee	
Return Receipt Fee (Insurance Required)	
Insured Delivery Fee (Insurance Required)	
Total Postage	
Sent To: Oxy USA WTP Limited Partnership PO Box 847525 Dallas, TX 75284-7525	

CERTIFIED MAIL RECEIPT	
OFFICIAL USE	
Postage	
Postage Fee	
Return Receipt Fee (Insurance Required)	
Insured Delivery Fee (Insurance Required)	
Total Postage	
Sent To: Catherine Gall Parker 3721 Pallos Verdas Drive Dallas, TX 75229	

CERTIFIED MAIL RECEIPT	
OFFICIAL USE	
Postage	
Postage Fee	
Return Receipt Fee (Insurance Required)	
Insured Delivery Fee (Insurance Required)	
Total Postage	
Sent To: McCombs Energy, LLC Attn: Ricky Hulkin 5599 San Felipe, Ste 1200 Houston, TX 77056-2794	

CERTIFIED MAIL RECEIPT	
OFFICIAL USE	
Postage	
Postage Fee	
Return Receipt Fee (Insurance Required)	
Insured Delivery Fee (Insurance Required)	
Total Postage	
Sent To: Murchison Oil & Gas, Inc. 1190 Mira Vista Blvd Plano, TX 75093-4698	

CERTIFIED MAIL RECEIPT	
OFFICIAL USE	
Postage	
Postage Fee	
Return Receipt Fee (Insurance Required)	
Insured Delivery Fee (Insurance Required)	
Total Postage	
Sent To: Whitten Guitar Witherspoon 3833 Arroyo Road Fort Worth, TX 76109	

CERTIFIED MAIL RECEIPT	
OFFICIAL USE	
Postage	
Postage Fee	
Return Receipt Fee (Insurance Required)	
Insured Delivery Fee (Insurance Required)	
Total Postage	
Sent To: KSA Petroleum, LLC 507 W. Tennessee Midland, TX 79701	

CERTIFIED MAIL RECEIPT	
OFFICIAL USE	
Postage	
Postage Fee	
Return Receipt Fee (Insurance Required)	
Insured Delivery Fee (Insurance Required)	
Total Postage	
Sent To: KSA Petroleum, LLC 507 W. Tennessee Midland, TX 79701	

CERTIFIED MAIL RECEIPT	
OFFICIAL USE	
Postage	
Postage Fee	
Return Receipt Fee (Insurance Required)	
Insured Delivery Fee (Insurance Required)	
Total Postage	
Sent To: KSA Petroleum, LLC 507 W. Tennessee Midland, TX 79701	

CERTIFIED MAIL RECEIPT	
OFFICIAL USE	
Postage	
Postage Fee	
Return Receipt Fee (Insurance Required)	
Insured Delivery Fee (Insurance Required)	
Total Postage	
Sent To: KSA Petroleum, LLC 507 W. Tennessee Midland, TX 79701	

CERTIFIED MAIL RECEIPT	
OFFICIAL USE	
Postage	
Postage Fee	
Return Receipt Fee (Insurance Required)	
Insured Delivery Fee (Insurance Required)	
Total Postage	
Sent To: KSA Petroleum, LLC 507 W. Tennessee Midland, TX 79701	

CERTIFIED MAIL RECEIPT	
OFFICIAL USE	
Postage	
Postage Fee	
Return Receipt Fee (Insurance Required)	
Insured Delivery Fee (Insurance Required)	
Total Postage	
Sent To: KSA Petroleum, LLC 507 W. Tennessee Midland, TX 79701	

CERTIFIED MAIL RECEIPT	
OFFICIAL USE	
Postage	
Postage Fee	
Return Receipt Fee (Insurance Required)	
Insured Delivery Fee (Insurance Required)	
Total Postage	
Sent To: KSA Petroleum, LLC 507 W. Tennessee Midland, TX 79701	

CERTIFIED MAIL RECEIPT	
OFFICIAL USE	
Postage	
Postage Fee	
Return Receipt Fee (Insurance Required)	
Insured Delivery Fee (Insurance Required)	
Total Postage	
Sent To: KSA Petroleum, LLC 507 W. Tennessee Midland, TX 79701	

CERTIFIED MAIL RECEIPT

Postage	
Certified Fee	
Return Receipt Fee (Postmaster Required)	
Restricted Delivery Fee (Postmaster Required)	
Insurance Fee (Postmaster Required)	
Total Postage & Fees	\$ 4.42

Jerry J. Duncan
Murchison Oil & Gas, Inc.
1100 Mira Vista Blvd.
Plano, TX 75093-4698

CERTIFIED MAIL RECEIPT

Postage	
Certified Fee	
Return Receipt Fee (Postmaster Required)	
Restricted Delivery Fee (Postmaster Required)	
Insurance Fee (Postmaster Required)	
Total Postage & Fees	\$ 4.42

Susan J. Bounds Chandler
Murchison Oil & Gas, Inc.
1100 Mira Vista Blvd.
Plano, TX 75093-4698

CERTIFIED MAIL RECEIPT

Postage	
Certified Fee	
Return Receipt Fee (Postmaster Required)	
Restricted Delivery Fee (Postmaster Required)	
Insurance Fee (Postmaster Required)	
Total Postage & Fees	\$ 4.42

Jack Trust
Murchison Oil & Gas, Inc.
1100 Mira Vista Blvd.
Plano, TX 75093-4698

CERTIFIED MAIL RECEIPT

Postage	
Certified Fee	
Return Receipt Fee (Postmaster Required)	
Restricted Delivery Fee (Postmaster Required)	
Insurance Fee (Postmaster Required)	
Total Postage & Fees	\$ 4.42

Jack G. Woods
PO Box 1159
Abilene, TX 79604

CERTIFIED MAIL RECEIPT

Postage	
Certified Fee	
Return Receipt Fee (Postmaster Required)	
Restricted Delivery Fee (Postmaster Required)	
Insurance Fee (Postmaster Required)	
Total Postage & Fees	\$ 4.42

Laura Jean Hofer Trust
11248 S. Turner Ave.
Ontario, CA 91761

CERTIFIED MAIL RECEIPT

Postage	
Certified Fee	
Return Receipt Fee (Postmaster Required)	
Restricted Delivery Fee (Postmaster Required)	
Insurance Fee (Postmaster Required)	
Total Postage & Fees	\$ 4.42

Wende Witherspoon Morgan
1720 Southwicks
Flower Mound, TX 75022

CERTIFIED MAIL RECEIPT

Postage
Certified Fee
Return Receipt Fee
(Postage not required)
Registered Delivery Fee
(Postage not required)
Total Postage & Fees

442

Virginia Neville Trust
750 West Creekside
Houston, TX 79604

U.S. Postal Service
CERTIFIED MAIL RECEIPT
OFFICIAL USE

Postage
Certified Fee
Return Receipt Fee
(Postage not required)
Registered Delivery Fee
(Postage not required)
Total Postage & Fees

442

Caren G. Lucas
1102 B Nursery Road
Santa Rosa Beach, FL 32459-5205

CERTIFIED MAIL RECEIPT

Postage
Certified Fee
Return Receipt Fee
(Postage not required)
Registered Delivery Fee
(Postage not required)
Total Postage & Fees

442

Repps Guitar, Jr.
PO Box 7252
Abilene, TX 79608

U.S. Postal Service
CERTIFIED MAIL RECEIPT
OFFICIAL USE

Postage
Certified Fee
Return Receipt Fee
(Postage not required)
Registered Delivery Fee
(Postage not required)
Total Postage & Fees

442

Jeffery Elliott
Murchison Oil & Gas, Inc.
1100 Mira Vista Blvd.
Plano, TX 75093-4698

CERTIFIED MAIL RECEIPT

Postage
Certified Fee
Return Receipt Fee
(Postage not required)
Registered Delivery Fee
(Postage not required)
Total Postage & Fees

442

Earl Guitar, Jr.
PO Box 748
Abilene, TX 79406

U.S. Postal Service
CERTIFIED MAIL RECEIPT
OFFICIAL USE

Postage
Certified Fee
Return Receipt Fee
(Postage not required)
Registered Delivery Fee
(Postage not required)
Total Postage & Fees

442

Elena I. Elliott
Murchison Oil & Gas, Inc.
1100 Mira Vista Blvd.
Plano, TX 75093-4698

CERTIFIED MAIL RECEIPT

OFFICIAL USE

Postage
Certified Fee
Registered Mail Fee
Insured Mail Fee
Signature Required Fee
Return Receipt Fee
Postage Insurance Fee
Total Postage & Fees

James M. Alexander
PO Box 58
Abilene, TX 79604

4.42

CERTIFIED MAIL RECEIPT

OFFICIAL USE

Postage
Certified Fee
Registered Mail Fee
Insured Mail Fee
Signature Required Fee
Return Receipt Fee
Postage Insurance Fee
Total Postage & Fees

Gall Ramsey Trust
11409 Snow White Drive
Dallas, TX 75229

4.42

0000 0000 0000 0000

0000 0000 0000 0000

CERTIFIED MAIL RECEIPT

OFFICIAL USE

Postage
Certified Fee
Registered Mail Fee
Insured Mail Fee
Signature Required Fee
Return Receipt Fee
Postage Insurance Fee
Total Postage & Fees

Dan Morehouse/Mosaic Potash Carlsbad
PO Box 71
Carlsbad, NH 8821-0071

4.42

CERTIFIED MAIL RECEIPT

OFFICIAL USE

Postage
Certified Fee
Registered Mail Fee
Insured Mail Fee
Signature Required Fee
Return Receipt Fee
Postage Insurance Fee
Total Postage & Fees

Guy Hittman Witherspoon, III
PO Box 100403
Fort Worth, TX 76185

4.42

0000 0000 0000 0000

0000 0000 0000 0000

CERTIFIED MAIL RECEIPT

OFFICIAL USE

Postage
Certified Fee
Registered Mail Fee
Insured Mail Fee
Signature Required Fee
Return Receipt Fee
Postage Insurance Fee
Total Postage & Fees

Leslie David Guitar
PO Box 2228
Brownwood, TX 76804

4.42

CERTIFIED MAIL RECEIPT

OFFICIAL USE

Postage
Certified Fee
Registered Mail Fee
Insured Mail Fee
Signature Required Fee
Return Receipt Fee
Postage Insurance Fee
Total Postage & Fees

MEC Petroleum Corporation
1100 Mira Vista Blvd
Plano, TX 75093

4.42

0000 0000 0000 0000

0000 0000 0000 0000

[illegible]

James Lee Hattbour
4400 Arcady
Dallas, TX 75205

U. S. Postal Service
CERTIFIED MAIL RECEIPT
 Post Office No. 100, Portland, Oregon
 FIRST CLASS PERMIT NO. 100 PORTLAND, OREGON
OFFICIAL USA

Postage	0
Callard Cap	
Robert H. Hays Cap	
Cap and Band (unpaired)	
Postpaid Delivery Cap	
(Enclassement unpaired)	

Carla D. Christopherson
Murchison Oil & Gas, Inc.
1100 Mira Vista Blvd.
Plano, TX 75093-4698

1
2
3
4
5
6
7
8
9
10
11
12
13
14
15
16
17
18
19
20
21
22
23
24
25
26
27
28
29
30
31
32
33
34
35
36
37
38
39
40
41
42
43
44
45
46
47
48
49
50
51
52
53
54
55
56
57
58
59
60
61
62
63
64
65
66
67
68
69
70
71
72
73
74
75
76
77
78
79
80
81
82
83
84
85
86
87
88
89
90
91
92
93
94
95
96
97
98
99
100
101
102
103
104
105
106
107
108
109
110
111
112
113
114
115
116
117
118
119
120
121
122
123
124
125
126
127
128
129
130
131
132
133
134
135
136
137
138
139
140
141
142
143
144
145
146
147
148
149
150
151
152
153
154
155
156
157
158
159
160
161
162
163
164
165
166
167
168
169
170
171
172
173
174
175
176
177
178
179
180
181
182
183
184
185
186
187
188
189
190
191
192
193
194
195
196
197
198
199
200
201
202
203
204
205
206
207
208
209
210
211
212
213
214
215
216
217
218
219
220
221
222
223
224
225
226
227
228
229
230
231
232
233
234
235
236
237
238
239
240
241
242
243
244
245
246
247
248
249
250
251
252
253
254
255
256
257
258
259
260
261
262
263
264
265
266
267
268
269
270
271
272
273
274
275
276
277
278
279
280
281
282
283
284
285
286
287
288
289
290
291
292
293
294
295
296
297
298
299
300
301
302
303
304
305
306
307
308
309
310
311
312
313
314
315
316
317
318
319
320
321
322
323
324
325
326
327
328
329
330
331
332
333
334
335
336
337
338
339
340
341
342
343
344
345
346
347
348
349
350
351
352
353
354
355
356
357
358
359
360
361
362
363
364
365
366
367
368
369
370
371
372
373
374
375
376
377
378
379
380
381
382
383
384
385
386
387
388
389
390
391
392
393
394
395
396
397
398
399
400
401
402
403
404
405
406
407
408
409
410
411
412
413
414
415
416
417
418
419
420
421
422
423
424
425
426
427
428
429
430
431
432
433
434
435
436
437
438
439
440
441
442
443
444
445
446
447
448
449
450
451
452
453
454
455
456
457
458
459
460
461
462
463
464
465
466
467
468
469
470
471
472
473
474
475
476
477
478
479
480
481
482
483
484
485
486
487
488
489
490
491
492
493
494
495
496
497
498
499
500
501
502
503
504
505
506
507
508
509
510
511
512
513
514
515
516
517
518
519
520
521
522
523
524
525
526
527
528
529
530
531
532
533
534
535
536
537
538
539
540
541
542
543
544
545
546
547
548
549
550
551
552
553
554
555
556
557
558
559
560
561
562
563
564
565
566
567
568
569
570
571
572
573
574
575
576
577
578
579
580
581
582
583
584
585
586
587
588
589
590
591
592
593
594
595
596
597
598
599
600
601
602
603
604
605
606
607
608
609
610
611
612
613
614
615
616
617
618
619
620
621
622
623
624
625
626
627
628
629
630
631
632
633
634
635
636
637
638
639
640
641
642
643
644
645
646
647
648
649
650
651
652
653
654
655
656
657
658
659
660
661
662
663
664
665
666
667
668
669
670
671
672
673
674
675
676
677
678
679
680
681
682
683
684
685
686
687
688
689
690
691
692
693
694
695
696
697
698
699
700
701
702
703
704
705
706
707
708
709
710
711
712
713
714
715
716
717
718
719
720
721
722
723
724
725
726
727
728
729
730
731
732
733
734
735
736
737
738
739
740
741
742
743
744
745
746
747
748
749
750
751
752
753
754
755
756
757
758
759
760
761
762
763
764
765
766
767
768
769
770
771
772
773
774
775
776
777
778
779
780
781
782
783
784
785
786
787
788
789
790
791
792
793
794
795
796
797
798
799
800
801
802
803
804
805
806
807
808
809
810
811
812
813
814
815
816
817
818
819
820
821
822
823
824
825
826
827
828
829
830
831
832
833
834
835
836
837
838
839
840
84

[illegible]

Jack G. Woods, Jr.
PO Box 341342
Austin, TX 78734-0023

Total Postage & Fees	\$	7.50
Mr. Shirley J. Bounds Henson Murchison Oil & Gas, Inc. 1100 Mira Vista Blvd. Piano, TX 75093-4698		
City		
State		
Zip		
PSN		

[illegible]

**U.S. DEPARTMENT OF THE ARMY
IDENTIFIED MAIL RECEIPT**

(FORM 7-10-1961) No. 144176, P.O. Box 206, Mayaguez, P.R.

1
 2
 3
 4
 5
 6
 7
 8
 9
 10
 11
 12
 13
 14
 15
 16
 17
 18
 19
 20
 21
 22
 23
 24
 25
 26
 27
 28
 29
 30
 31
 32
 33
 34
 35
 36
 37
 38
 39
 40
 41
 42
 43
 44
 45
 46
 47
 48
 49
 50
 51
 52
 53
 54
 55
 56
 57
 58
 59
 60
 61
 62
 63
 64
 65
 66
 67
 68
 69
 70
 71
 72
 73
 74
 75
 76
 77
 78
 79
 80
 81
 82
 83
 84
 85
 86
 87
 88
 89
 90
 91
 92
 93
 94
 95
 96
 97
 98
 99
 100
 101
 102
 103
 104
 105
 106
 107
 108
 109
 110
 111
 112
 113
 114
 115
 116
 117
 118
 119
 120
 121
 122
 123
 124
 125
 126
 127
 128
 129
 130
 131
 132
 133
 134
 135
 136
 137
 138
 139
 140
 141
 142
 143
 144
 145
 146
 147
 148
 149
 150
 151
 152
 153
 154
 155
 156
 157
 158
 159
 160
 161
 162
 163
 164
 165
 166
 167
 168
 169
 170
 171
 172
 173
 174
 175
 176
 177
 178
 179
 180
 181
 182
 183
 184
 185
 186
 187
 188
 189
 190
 191
 192
 193
 194
 195
 196
 197
 198
 199
 200
 201
 202
 203
 204
 205
 206
 207
 208
 209
 210
 211
 212
 213
 214
 215
 216
 217
 218
 219
 220
 221
 222
 223
 224
 225
 226
 227
 228
 229
 230
 231
 232
 233
 234
 235
 236
 237
 238
 239
 240
 241
 242
 243
 244
 245
 246
 247
 248
 249
 250
 251
 252
 253
 254
 255
 256
 257
 258
 259
 260
 261
 262
 263
 264
 265
 266
 267
 268
 269
 270
 271
 272
 273
 274
 275
 276
 277
 278
 279
 280
 281
 282
 283
 284
 285
 286
 287
 288
 289
 290
 291
 292
 293
 294
 295
 296
 297
 298
 299
 300
 301
 302
 303
 304
 305
 306
 307
 308
 309
 310
 311
 312
 313
 314
 315
 316
 317
 318
 319
 320
 321
 322
 323
 324
 325
 326
 327
 328
 329
 330
 331
 332
 333
 334
 335
 336
 337
 338
 339
 340
 341
 342
 343
 344
 345
 346
 347
 348
 349
 350
 351
 352
 353
 354
 355
 356
 357
 358
 359
 360
 361
 362
 363
 364
 365
 366
 367
 368
 369
 370
 371
 372
 373
 374
 375
 376
 377
 378
 379
 380
 381
 382
 383
 384
 385
 386
 387
 388
 389
 390
 391
 392
 393
 394
 395
 396
 397
 398
 399
 400
 401
 402
 403
 404
 405
 406
 407
 408
 409
 410
 411
 412
 413
 414
 415
 416
 417
 418
 419
 420
 421
 422
 423
 424
 425
 426
 427
 428
 429
 430
 431
 432
 433
 434
 435
 436
 437
 438
 439
 440
 441
 442
 443
 444
 445
 446
 447
 448
 449
 450
 451
 452
 453
 454
 455
 456
 457
 458
 459
 460
 461
 462
 463
 464
 465
 466
 467
 468
 469
 470
 471
 472
 473
 474
 475
 476
 477
 478
 479
 480
 481
 482
 483
 484
 485
 486
 487
 488
 489
 490
 491
 492
 493
 494
 495
 496
 497
 498
 499
 500
 501
 502
 503
 504
 505
 506
 507
 508
 509
 510
 511
 512
 513
 514
 515
 516
 517
 518
 519
 520
 521
 522
 523
 524
 525

[illegible]

Winnie Duncan Kelly
Murchison Oil & Gas, Inc.
1100 Mira Vista Blvd.
Plano, TX 75093-4698

RECEIVED
 OFFICE OF THE
 COMMISSIONER OF
 THE GENERAL LAND OFFICE
 DEPARTMENT OF THE INTERIOR
 WASHINGTON, D. C. 20500

[illegible]

Guitar Land & Cattle, LP
PO Box 2213
Abilene, TX 79604

[The page contains faint, illegible markings and noise.]

U.S. Postal Service
CERTIFIED MAIL - RECEIPT
 (POSTAGE WILL BE PAID BY ADDRESSEE)
 RETURN TO: CHAN & GUTHRIE OFFSHORE
 MAY 15 2005
 7-18-05
 POSTAGE
 Outside Fee
 Return, Delivery Fee
 (if applicable) \$0.00
 Restricted Delivery Fee
 (if applicable) \$0.00
 Total Fee \$0.00
 Oil Conservation Division
 1220 South Saint Frances Drive
 Santa Fe, NM 87505
 Sent To
 Sent To
 Sent To
 Sent To

Oil Conservation Division
 1220 South Saint Frances Drive
 Santa Fe, NM 87505

SENDER, COMPLETE THIS SECTION

- Complete items 1, 2, and 3. Also complete item 4 if Restricted Delivery is desired.
- Print your name and address on the reverse so that we can return the card to you.
- Attach this card to the back of the mailpiece, or on the front if space permits.

1. Article Addressed to:

Oil Conservation Division
 1220 South Saint Frances Drive
 Santa Fe, NM 87505

COMPLETE THIS SECTION ON DELIVERY

- A. Signature ☒ Agent ☐ Addressee
- B. Received by (Printed Name) C. Date of Delivery
- D. Is delivery address different from item 1? ☐ Yes ☐ No
 If YES, enter delivery address below:

- 3. Service Type ☒ Certified Mail ☐ Express Mail
☐ Registered ☐ Return Receipt for Merchandise
☐ Insured Mail ☐ C.O.D.
- 4. Restricted Delivery? (Extra Fee) ☐ Yes ☐ No

2. Article Number 7004 1160 0005 5321 641A

(Receipt from service) PS Form 3811, February 2004 Domestic Return Receipt