

2/10/2014 DATE IN	SUSPENSE	WAM ENGINEER	2/11/2014 LOGGED IN	NSL TYPE	PMAM1404234621 APP NO.
----------------------	----------	-----------------	------------------------	-------------	---------------------------

ABOVE THIS LINE FOR DIVISION USE ONLY

NEW MEXICO OIL CONSERVATION DIVISION

- Engineering Bureau -

1220 South St. Francis Drive, Santa Fe, NM 87505



ADMINISTRATIVE APPLICATION CHECKLIST

THIS CHECKLIST IS MANDATORY FOR ALL ADMINISTRATIVE APPLICATIONS FOR EXCEPTIONS TO DIVISION RULES AND REGULATIONS WHICH REQUIRE PROCESSING AT THE DIVISION LEVEL IN SANTA FE

Application Acronyms:

[NSL-Non-Standard Location] **[NSP-Non-Standard Proration Unit]** **[SD-Simultaneous Dedication]**
[DHC-Downhole Commingling] **[CTB-Lease Commingling]** **[PLC-Pool/Lease Commingling]**
[PC-Pool Commingling] **[OLS - Off-Lease Storage]** **[OLM-Off-Lease Measurement]**
[WFX-Waterflood Expansion] **[PMX-Pressure Maintenance Expansion]**
[SWD-Salt Water Disposal] **[IPI-Injection Pressure Increase]**
[EOR-Qualified Enhanced Oil Recovery Certification] **[PPR-Positive Production Response]**

[1] TYPE OF APPLICATION - Check Those Which Apply for [A]

[A] Location - Spacing Unit - Simultaneous Dedication
☒ NSL ☐ NSP ☐ SD

Amethyst Federal #1

Check One Only for [B] or [C]

[B] Commingling - Storage - Measurement
☐ DHC ☐ CTB ☐ PLC ☐ PC ☐ OLS ☐ OLM

[C] Injection - Disposal - Pressure Increase - Enhanced Oil Recovery
☐ WFX ☐ PMX ☐ SWD ☐ IPI ☐ EOR ☐ PPR

[D] Other: Specify _____

[2] NOTIFICATION REQUIRED TO: - Check Those Which Apply, or ☒ Does Not Apply

- [A] ☐ Working, Royalty or Overriding Royalty Interest Owners
 [B] ☐ Offset Operators, Leaseholders or Surface Owner
 [C] ☐ Application is One Which Requires Published Legal Notice
 [D] ☐ Notification and/or Concurrent Approval by BLM or SLO
U.S. Bureau of Land Management - Commissioner of Public Lands, State Land Office
 [E] ☐ For all of the above, Proof of Notification or Publication is Attached, and/or,
 [F] ☐ Waivers are Attached

[3] SUBMIT ACCURATE AND COMPLETE INFORMATION REQUIRED TO PROCESS THE TYPE OF APPLICATION INDICATED ABOVE.

[4] **CERTIFICATION:** I hereby certify that the information submitted with this application for administrative approval is **accurate** and **complete** to the best of my knowledge. I also understand that **no action** will be taken on this application until the required information and notifications are submitted to the Division.

Note: Statement must be completed by an individual with managerial and/or supervisory capacity.

Susan B. Maunder
 Print or Type Name

Susan B. Maunder
 Signature

Sr. Regulatory Specialist
 Title

2/6/14
Date

Susan.B.Maunder@conocophillips.com
 e-mail Address

7039

- NSL
 - CONOCO Phillips
 217817

- Amethyst
 Federal #1
 30-025-Pending

Pool
 - MALJAMAR;
 YESO-WEST
 44500

Enclosures
 100 and 1000

Susan B. Maunder
Sr. Regulatory Specialist
Phone: (281) 206-5281

ConocoPhillips Company
600 N. Dairy Ashford Rd., Office P10-4-4054
Houston, TX 77079-1175

February 6, 2014

State of New Mexico
Oil Conservation Division
1220 South Saint Francis Drive
Santa Fe, New Mexico 87505

RECEIVED OGD
2014 FEB 10 P 3:13

SUBJECT: REQUEST FOR UNORTHODOX LOCATION FOR AMETHYST FEDERAL #1

Dear Sirs,

ConocoPhillips Company respectfully requests a non-standard location exception to drill the Amethyst Federal #1 well. The lease is recorded as NM LC 054687. The well is located in UL M, 180' from the south line and 690' from the west line of Section 15, Township 17S, Range 32E, Lea County, New Mexico. The bottom hole footages (315' FSL and 1013' FWL) place the well closer than 330' from a Qtr/Qtr Section line. This location was found to be the only one suitable for this well, that would allow us to reach our targeted production zone, while still protecting sand dune habitat deemed critical by the Bureau of Land Management biologist.

The spacing units adjacent to UL M:

- UL N, L, K in Section 15 are ConocoPhillips' Amethyst lease (NM LC 054687)
- UL P in Section 16 is ConocoPhillips' Aquamarine State lease
- UL D in Section 22 is ConocoPhillips Baish lease (NM LC 029509A)


ConocoPhillips has 100% working interest in the Aquamarine and Baish leases. The attached list represents interested parties notified of this request via certified return receipt.

Enclosed are the following documents in support of this request.

- Administrative Application Checklist
- Copy of the New Mexico Form C-102
- Website Image of Amethyst Lease

The granting of this exception will prevent waste and minimize surface disturbance. If you have questions regarding this request, I can be reached at 281-206-5281 or via email at Susan.B.Maunder@conocophillips.com.

Sincerely,



Susan B. Maunder
Senior Regulatory Specialist
ConocoPhillips Company

Cc: w/Enclosures

Interested Parties Notified via Certified Return Receipt

Iverson Family Inter-Vivos Trust
Peter C & Billie H. Iverson Co-Trustees
206 Belle Meade Circle
Eufaula, OK 74432-2071

Donald S. Iverson
5937 Alpine Road
Portola Valley, CA 94028-8156

W.W.I. 1990 Trust
Wendell W. Iverson Trustee
P.O. Box 10508
Midland, TX 79702

Alvin M. Iverson, Jr. Inter-Vivos Trust
C/O Peter M. Iverson
5073 South 76th East Ave Apt D
Tulsa, OK 74145-6232

Edwards R. Hudson Trusts 1, 2 & 3
616 Texas Street
Fort Worth, TX 76102-4612

The Edwards R. Hudson Trust #4
222 W. 4th Street PH-5
Fort Worth, TX 76102

P.I.P 1990 Trust
Wendell W. Iverson, Trustee
P.O. Box 10508
Midland, TX 79702

Iverson III Inc.
Steve Iverson
3454 S. Zonis
Tulsa, OK 74105

Jewell Iverson Intervivos Trust
Richard R. Sullivan Successor
Trustee Sullivan & Associates
4870 S. Lewis, Suite 200
Tulsa, OK 74105-5153

Lindys Living Trust
6300 Ridglea Pl., Suite 1005A
Fort Worth, TX 76116-5763

Delmar Hudson Lewis Living Trust
Bank of America Trustee

P.O Drawer 832407
Dallas, TX 75283-2407

Moore & Shelton Co. LTD
Attn: Ann M. Winkleman
P.O. Box 3070
Galveston, TX 77552-0070

P.A. I. Incorporated
C/O Paul D. Iverson Jr.
4437 NW 32nd Place
Oklahoma City, OK 73112

Siegfried James Iverson III Rev Living Trust
Pamela J. Burke Trustee
P.O. Box 10508
Midland, TX 79702-7508

Claire Ann Iverson Revocable Living Trust
Pamela J. Burke, Trustee
P.O. Box 10508
Midland, TX 79702-7508

Bureau of Land Management
Carlsbad Field Office
620 East Greene Street
Carlsbad, New Mexico 88220-6292

DISTRICT IV
1220 S. St. Francis Dr., Santa Fe, NM 87505
Phone (505) 476-3480 Fax: (505) 476-3482

OIL CONSERVATION DIVISION
1220 South St. Francis Dr.
Santa Fe, New Mexico 87505

Submit one copy to appropriate
District Office

☐ AMENDED REPORT

API Number 30-025		Pool Code 44500	Pool Name Maljamar; Yeso West	
Property Code	Property Name AMETHYST FEDERAL			Well Number 1
OGRID No. 217817	Operator Name CONOCO PHILLIPS			Elevation 4018'

Surface Location


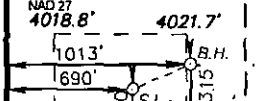
UL or lot No.	Section	Township	Range	Lot Idn	Feet from the	North/South line	Feet from the	East/West line	County
M	15	17 S	32 E		180	SOUTH	690	WEST	LEA

Bottom Hole Location If Different From Surface

UL or lot No.	Section	Township	Range	Lot Idn	Feet from the	North/South line	Feet from the	East/West line	County
M	15	17 S	32 E		315	SOUTH	1013	WEST	LEA

Dedicated Acres	Joint or Infill	Consolidation Code	Order No.
-----------------	-----------------	--------------------	-----------

NO ALLOWABLE WILL BE ASSIGNED TO THIS COMPLETION UNTIL ALL INTERESTS HAVE BEEN CONSOLIDATED
OR A NON-STANDARD UNIT HAS BEEN APPROVED BY THE DIVISION

N.: 670414.9 E.: 675366.1 NAD 27	N.: 670429.4 E.: 678005.2 NAD 27	N.: 670432.9 E.: 680838.4 NAD 27	<h3 style="text-align: center;">OPERATOR CERTIFICATION</h3> <p>I hereby certify that the information contained herein is true and complete to the best of my knowledge and belief, and that this organization either owns a working interest or unleased mineral interest in the land including the proposed bottom hole location or has a right to drill this well at this location pursuant to a contract with an owner of such a mineral or working interest, or to a voluntary pooling agreement or a compulsory pooling order heretofore entered by the division.</p> <p style="text-align: right;"> <i>Susan B. Maunder</i> 2/6/11 Signature Date </p> <p> Printed Name Susan B. Maunder@ConocoPhillips </p> <p>Email Address</p>
N.: 667776.5 E.: 675381.9 NAD 27	<h3 style="text-align: center;">SURFACE LOCATION</h3> <p> Lat - N 32°49'40.26" Long - W 103°45'38.17" NMSPCE- N 665381.6 E 717264.6 (NAD-83) </p> <p> Lat - N 32°49'39.83" Long - W 103°45'36.35" NMSPCE- N 665317.3 E 676086.3 (NAD-27) </p>		N.: 667794.3 E.: 680654.8 NAD 27
<h3 style="text-align: center;">PROPOSED BOTTOM HOLE LOCATION</h3> <p> Lat - N 32°49'41.61" Long - W 103°45'34.38" NMSPCE- N 665519.2 E 717587.3 (NAD-83) </p> <p> Lat - N 32°49'41.18" Long - W 103°45'32.56" NMSPCE- N 665454.9 E 676409.0 (NAD-27) </p>		<h3 style="text-align: center;">SURVEYOR CERTIFICATION</h3> <p>I hereby certify that the well location shown on this plat was plotted from field notes of actual surveys made by me or under my supervision, and that the same is true and correct to the best of my belief.</p> <div style="text-align: center;">  </div> <p> Date Surveyed Signature & Seal of Professional Surveyor No. 28634 Gary L. Jones </p> <p>Certificate No. Gary L. Jones 7977</p>	
<div style="text-align: center;">  </div>		N.: 665154.9 E.: 680670.7 NAD 27	

Website Image of Amethyst and Garnet Federal Lease Boundary
With Approximate Well Location

U.S. DEPARTMENT OF THE INTERIOR

BUREAU OF LAND MANAGEMENT

General Land Office Records

Search Documents

Reference Center

Support

Shopping Cart

[Search Documents](#) [Results List](#) [LSR Details](#)

DM ID: 39839 Document Type: Oil and Gas State: New Mexico Posted Date: 8/7/2013

Land Status Record Details

Related Documents

Township / Range: 017.05 - 032.0E
Meridian: New Mexico Pm
State Office: New Mexico State Office
Pages: 1

Sheet: 16

49

NM 0315712
OG Lse

OG Lse
779136
D/C All Min

60
D

16

1202839
D/C

15

NM 0315712
OG Lse

Amethyst
#1
• BHL

LC 054647
OG Lse

NM 080258
OG Lse

63
D

10329
Lse

SEE SUPPL PLAT B

21

LC 029509A
OG Lse

22

30700012
D/C All Min

66
D

50%

ZOOM VIEW

JavaScript Viewer

Plugin Viewer

Basic Viewer

PDF JP2

BLM