

District I
1625 N. French Dr., Hobbs, NM 88240
District II
811 S. First St., Artesia, NM 88210
District III
1000 Rio Brazos Road, Aztec, NM 87410
District IV
1220 S. St. Francis Dr., Santa Fe, NM 87505

State of New Mexico
Energy Minerals and Natural Resources
Oil Conservation Division
1220 South St. Francis Dr.
Santa Fe, NM 87505

HOBBS OCD

Form C-141
Revised August 8, 2011

Submit 1 Copy to appropriate District Office in
accordance with 19.15.29 NMAC.

APR 02 2014

RECEIVED

Release Notification and Corrective Action

OPERATOR

☐ Initial Report ☒ Final Report

Name of Company	John H. Hendrix Corporation	Contact	Carolyn Doran Haynes
Address	P. O. Box 3040, Midland, TX 79702	Telephone No.	432-684-6631
Facility Name	JAE Knight	Facility Type	Production Battery
Surface Owner	Jerald Doom	Mineral Owner	various
		API No.	30-025-20705

LOCATION OF RELEASE

Unit Letter	Section	Township	Range	Feet from the	North/South Line	Feet from the	East/West Line	County
M	14	24S	37E	330	South	330	West	Lea

Latitude 32.21098 Longitude -103.14119

NATURE OF RELEASE

Type of Release	Produced Oil	Volume of Release	130 bbls	Volume Recovered	80bbls
Source of Release	Oil tank	Date and Hour of Occurrence	12/30-31/2013 overnight	Date and Hour of Discovery	12/31/2013 8:00am
Was Immediate Notice Given?	<input checked="" type="checkbox"/> Yes <input type="checkbox"/> No <input type="checkbox"/> Not Required	If YES, To Whom?	Geoffrey Leking, OCD and Jerald Doom of Doom Ranch		
By Whom?	Carolyn Doran Haynes	Date and Hour	12/31/2013 9:25am		
Was a Watercourse Reached?	<input type="checkbox"/> Yes <input checked="" type="checkbox"/> No	If YES, Volume Impacting the Watercourse.			

If a Watercourse was Impacted, Describe Fully.*



Describe Cause of Problem and Remedial Action Taken.*

Tank failure. Tank was by-passed upon discovery. Tank was replaced; berm was repaired.

Describe Area Affected and Cleanup Action Taken.*

Impact was excavated and 60 cubic yards were disposed at Sundance Services, Inc. Bottom composite samples were taken; analysis is attached. At the landowner's direction, topsoil was replaced and will be tilled, fertilized and seeded with owner's seed choice in the early spring. Any hydrocarbons left in place will remediate with natural attenuation. Groundwater appears to be <100' bgs. There are no water wells within 1000' radius. Photos are attached. *An additional 24 cubic yards was excavated from the south impact area. Composite samples were resubmitted and were below OCD guideline. Landowner Jerald Doom of the Doom Ranch gave permission to excavate soils and dispose.

I hereby certify that the information given above is true and complete to the best of my knowledge and understand that pursuant to NMOCD rules and regulations all operators are required to report and/or file certain release notifications and perform corrective actions for releases which may endanger public health or the environment. The acceptance of a C-141 report by the NMOCD marked as "Final Report" does not relieve the operator of liability should their operations have failed to adequately investigate and remediate contamination that pose a threat to ground water, surface water, human health or the environment. In addition, NMOCD acceptance of a C-141 report does not relieve the operator of responsibility for compliance with any other federal, state, or local laws and/or regulations.

Signature: 	OIL CONSERVATION DIVISION	
Printed Name: Carolyn Doran Haynes	Approved by Environmental Specialist: 	
Title: Engineer	Approval Date: 4/02/14	Expiration Date: —
E-mail Address: cdoranhaynes@jhhc.org	Conditions of Approval: —	Attached <input type="checkbox"/>
Date: 4/03/2014 Phone: 432-684-6631	IRP-04-14-3023	

* Attach Additional Sheets If Necessary

APR 03 2014

Analytical Results For:

JOHN H. HENDRIX CORPORATION
CAROLYN DORAN HAYNES
P. O. BOX 3040
MIDLAND TX, 79702
Fax To: (575) 394-2653

Received: 03/12/2014
Reported: 03/17/2014
Project Name: JAE KNIGHT
Project Number: SOUTH IMPACT
Project Location: NOT GIVEN

Sampling Date: 03/12/2014
Sampling Type: Soil
Sampling Condition: Cool & Intact
Sample Received By: Jodi Henson


Sample ID: SOUTH IMPACT AREA (H400751-01)

TPH 8015M		mg/kg		Analyzed By: ms					
Analyte	Result	Reporting Limit	Analyzed	Method Blank	BS	% Recovery	True Value QC	RPD	Qualifier
GRO C6-C10	<10.0	10.0	03/14/2014	ND	199	99.6	200	8.31	
DRO >C10-C28	319	10.0	03/14/2014	ND	194	96.9	200	5.88	
Surrogate: 1-Chlorooctane	98.9 %	65.2-140							
Surrogate: 1-Chlorooctadecane	106 %	63.6-154							

Cardinal Laboratories

*=Accredited Analyte

PLEASE NOTE: Liability and Damages. Cardinal's liability and client's exclusive remedy for any claim arising, whether based in contract or tort, shall be limited to the amount paid by client for analyses. All claims, including those for negligence and any other cause whatsoever shall be deemed waived unless made in writing and received by Cardinal within thirty (30) days after completion of the applicable service. In no event shall Cardinal be liable for incidental or consequential damages, including, without limitation, business interruptions, loss of use, or loss of profits incurred by client, its subsidiaries, affiliates or successors arising out of or related to the performance of the services hereunder by Cardinal, regardless of whether such claim is based upon any of the above stated reasons or otherwise. Results relate only to the samples identified above. This report shall not be reproduced except in full with written approval of Cardinal Laboratories.



Celey D. Keene, Lab Director/Quality Manager

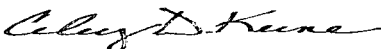
Notes and Definitions

ND	Analyte NOT DETECTED at or above the reporting limit
RPD	Relative Percent Difference
**	Samples not received at proper temperature of 6°C or below.
***	Insufficient time to reach temperature.
-	Chloride by SM4500Cl-B does not require samples be received at or below 6°C Samples reported on an as received basis (wet) unless otherwise noted on report

Cardinal Laboratories

*=Accredited Analyte

PLEASE NOTE: Liability and Damages. Cardinal's liability and client's exclusive remedy for any claim arising, whether based in contract or tort, shall be limited to the amount paid by client for analyses. All claims, including those for negligence and any other cause whatsoever shall be deemed waived unless made in writing and received by Cardinal within thirty (30) days after completion of the applicable service. In no event shall Cardinal be liable for incidental or consequential damages, including, without limitation, business interruptions, loss of use, or loss of profits incurred by client, its subsidiaries, affiliates or successors arising out of or related to the performance of the services hereunder by Cardinal, regardless of whether such claim is based upon any of the above stated reasons or otherwise. Results relate only to the samples identified above. This report shall not be reproduced except in full with written approval of Cardinal Laboratories.



Celey D. Keene, Lab Director/Quality Manager



CHAIN-OF-CUSTODY AND ANALYSIS REQUEST

101 East Marland, Hobbs, NM 88240
(575) 393-2326 FAX (575) 393-2476

Company Name: JOHN H. HENDRIX CORP		BILL TO		ANALYSIS REQUEST																							
Project Manager: CAROLYN HAYNES		P.O. #:																									
Address: P.O. BOX 3040		Company:																									
City: MIDLAND State: TX Zip: 79702		Attn: S																									
Phone #: 432-684-4431 Fax #:		Address: Same																									
Project #:		City:																									
Project Name: JAE KNIGHT SOUTH IMPACT		State: Zip:																									
Project Location:		Phone #:																									
Sampler Name:		Fax #:																									
FOR LAB USE ONLY	Lab I.D.	Sample I.D.	(GRAB OR C)OMP.	# CONTAINERS	MATRIX				PRESERV.	SAMPLING		8015															
					GROUNDWATER	WASTEWATER	SOIL	OIL	SLUDGE	OTHER:	ACID/BASE:													ICE / COOL	OTHER:	DATE	TIME
	H400751	SOUTH IMPACT AREA	C	1			X																	X		3/12/14	11:20A

PLEASE NOTE: Liability and Damages. Cardinal's liability and client's exclusive remedy for any claim arising whether based in contract or tort, shall be limited to the amount paid by the client for the analyses. All claims including those for negligence and any other cause whatsoever shall be deemed waived unless made in writing and received by Cardinal within 30 days after completion of the applicable service. In no event shall Cardinal be liable for incidental or consequential damages, including without limitation, business interruptions, loss of use, or loss of profits incurred by client, its subsidiaries, affiliates or successors arising out of or related to the performance of services hereunder by Cardinal, regardless of whether such claim is based upon any of the above stated reasons or otherwise.

Relinquished By:	Date: 3/12/14	Received By:	Phone Result: <input type="checkbox"/> Yes <input type="checkbox"/> No	Add'l Phone #:
	Time: 12:27 P		Fax Result: <input type="checkbox"/> Yes <input type="checkbox"/> No	Add'l Fax #:
Relinquished By:	Date:	Received By:	REMARKS:	
	Time:			
Delivered By: (Circle One)	Sample Condition	CHECKED BY:		
Sampler - UPS - Bus - Other:	Cool Intact <input type="checkbox"/> Yes <input checked="" type="checkbox"/> No			

† Cardinal cannot accept verbal changes. Please fax written changes to (575) 393-2326

#54