

District I  
1625 N. French Dr., Hobbs, NM 88240  
District II  
811 S. First St., Artesia, NM 88210  
District III  
1000 Rio Brazos Road, Aztec, NM 87410  
District IV  
1220 S. St. Francis Dr., Santa Fe, NM 87505

State of New Mexico  
Energy Minerals and Natural Resources

Oil Conservation Division  
1220 South St. Francis Dr.  
Santa Fe, NM 87505

Form C-141  
Revised August 8, 2011

Submit 1 Copy to appropriate District Office in  
accordance with 19.15.29 NMAC.

**Release Notification and Corrective Action**

**OPERATOR**

☒ Initial Report ☐ Final Report

|                 |                                   |               |                      |
|-----------------|-----------------------------------|---------------|----------------------|
| Name of Company | John H. Hendrix Corporation       | Contact       | Carolyn Doran Haynes |
| Address         | P. O. Box 3040, Midland, TX 79702 | Telephone No. | 432-684-6631         |
| Facility Name   | JAE Knight                        | Facility Type | Production Battery   |
| Surface Owner   | Jerald Doom                       | Mineral Owner | various              |
|                 |                                   | API No.       | 30-025-20705         |

**LOCATION OF RELEASE**

|             |         |          |       |               |                  |               |                |        |
|-------------|---------|----------|-------|---------------|------------------|---------------|----------------|--------|
| Unit Letter | Section | Township | Range | Feet from the | North/South Line | Feet from the | East/West Line | County |
| M           | 14      | 24S      | 37E   | 330           | South            | 330           | West           | Lea    |

Latitude 32.21098 Longitude -103.14119

**NATURE OF RELEASE**

|                             |   |   |  |                            |                   |
|-----------------------------|---|---|--|----------------------------|-------------------|
| Type of Release             | Produced Oil  | Volume of Release                         | 130 bbls   | Volume Recovered           | 80bbls            |
| Source of Release           | Oil tank  | Date and Hour of Occurrence               | 12/30-31/2013 overnight                            | Date and Hour of Discovery | 12/31/2013 8:00am |
| Was Immediate Notice Given? | <input checked="" type="checkbox"/> Yes <input type="checkbox"/> No <input type="checkbox"/> Not Required | If YES, To Whom?                          | Geoffrey Leking, OCD and Jerald Doom of Doom Ranch |                            |                   |
| By Whom?                    | Carolyn Doran Haynes  | Date and Hour                             | 12/31/2013 9:25am                                  |                            |                   |
| Was a Watercourse Reached?  | <input type="checkbox"/> Yes <input checked="" type="checkbox"/> No                                       | If YES, Volume Impacting the Watercourse. |  |                            |                   |

HOBBS OCD

If a Watercourse was Impacted, Describe Fully.\*

JAN 2 2014

Describe Cause of Problem and Remedial Action Taken.\*

Tank failure. Tank was by-passed upon discovery. Tank will be inspected, repaired and internally re-coated or will be replaced.



RECEIVED

Describe Area Affected and Cleanup Action Taken.\*

Major portion of the release was contained by the berm. There is a narrow run-off to the east of 1-2' wide and approximately 200' long and there is a narrow run-off to the south of 1-2' wide and approximately 300' long. There was little to no puddling of hydrocarbon. The estimate of non-recoverable oil outside the berm is 30 barrels. All impacted soils outside the berm will be excavated and disposed at Sundance Services. Soils inside the berm will be excavated to an extent to capture the contaminant without compromising the operation of the battery. A final C-141 and appropriate data, maps, photos, etc. will be filed upon completion.

Landowner Jerald Doom of the Doom Ranch gave permission to excavate soils and dispose.

I hereby certify that the information given above is true and complete to the best of my knowledge and understand that pursuant to NMOCD rules and regulations all operators are required to report and/or file certain release notifications and perform corrective actions for releases which may endanger public health or the environment. The acceptance of a C-141 report by the NMOCD marked as "Final Report" does not relieve the operator of liability should their operations have failed to adequately investigate and remediate contamination that pose a threat to ground water, surface water, human health or the environment. In addition, NMOCD acceptance of a C-141 report does not relieve the operator of responsibility for compliance with any other federal, state, or local laws and/or regulations.

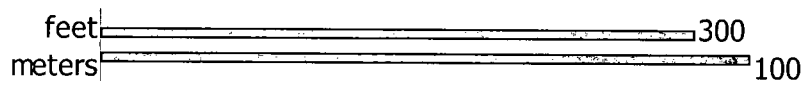
|  |   |                                   |
|--|---|-----------------------------------|
| Signature:  | OIL CONSERVATION DIVISION   |                                   |
| Printed Name: Carolyn Doran Haynes   | Approved by Environmental Specialist: <br>Environmental Specialist |                                   |
| Title: Engineer  | Approval Date: 01/02/14   | Expiration Date: 03/31/14         |
| E-mail Address: cdoranhaynes@jhnc.org  | Conditions of Approval: SUBMIT FINAL C-141 BY 03/31/14  | Attached <input type="checkbox"/> |
| Date: 12/31/2013 Phone: 432-684-6631   | IRP-04-14-3023  |                                   |

\* Attach Additional Sheets If Necessary

APR 03 2014



Google earth



path of oil