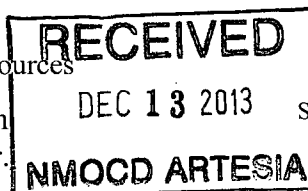


District I
1625 N. French Dr., Hobbs, NM 88240
District II
1301 W. Grand Avenue, Artesia, NM 88210
District III
1000 Rio Brazos Road, Aztec, NM 87410
District IV
1220 S. St. Francis Dr., Santa Fe, NM 87505

State of New Mexico
Energy Minerals and Natural Resources
Oil Conservation Division
1220 South St. Francis Dr.
Santa Fe, NM 87505



Form C-141
Revised October 10, 2003

Submit 2 Copies to appropriate
District Office in accordance
with Rule 116 on back
side of form

Release Notification and Corrective Action

OPERATOR		Initial Report	<input checked="" type="checkbox"/> Final Report
Name of Company	BOPCO, L.P.	Contact	Tony Savoie
Address	522 W. Mermod, Suite 704 Carlsbad, N.M. 88220	Telephone No.	575-887-7329
Facility Name: 10" Water transfer mainline. The spill is located 155 ft. SW of the PLU-236 pumping well (PLU 261/78 10")	Facility Type Exploration and Production		
Surface Owner: Federal		Mineral Owner: Federal	API No. 30-015-34419

LOCATION OF RELEASE

Unit Letter	Section	Township	Range	Feet from the	North/South Line	Feet from the	East/West Line	County
H	19	24S	30E					Eddy

Latitude N 32.205853 Longitude W 103.913004

NATURE OF RELEASE

Type of Release: Produced Water and crude oil	Volume of Release 30 bbls	Volume Recovered: 0 bbls
Source of Release: 10" Flange connection	Date and Hour of Occurrence 10/29/13 time unknown	Date and Hour of Discovery: 10/29/13 at 2:20 pm
Was Immediate Notice Given? <input checked="" type="checkbox"/> Yes <input type="checkbox"/> No <input type="checkbox"/> Not Required	If YES, To Whom? NMOCD Emergency Response #104	
By Whom? Jody Walters	Date and Hour: 10/29/13 at 4:16 p.m.	
Was a Watercourse Reached? <input type="checkbox"/> Yes <input checked="" type="checkbox"/> No	If YES, Volume Impacting the Watercourse.	

If a Watercourse was Impacted, Describe Fully.*

Describe Cause of Problem and Remedial Action Taken:




A flange on the 10" mainline developed a leak due to lose flange bolts, the bolts were re-torqued and the line was pressure tested.

Describe Area Affected and Cleanup Action Taken.*

Approximately 5,000 sq. ft. of pasture was affected by the release, all of the fluid soaked into the ground. The saturated soil around the spill area was excavated and stockpiled on-site pending disposal. The remediation will be in accordance to the NMOCD and BLM Guidelines.

Remediation activities conducted at the PLU 261/78 10" Remediation Site met the objectives set forth by the NMOCD and BLM. Soil samples collected from the floor and sidewalls of the excavation were analyzed by an NMOCD-approved laboratory. An approved 20-Mil polyurethanes liner was placed in the floor of the eastern portion of the excavation to mitigate the vertical migration of any contaminants left in place. Between November 13 and 18, 2013, approximately 580 cy of impacted soil was excavated and transported to an NMOCD-approved disposal facility. Prior to backfilling, the final dimensions of the excavation were approximately 40' in width, 100' in length and 5'-7' in depth. **Please reference the attached Basin Environmental Services Technologies Remediation Summary and Risk-Based Site Closure Request for details of remediation activities.**

I hereby certify that the information given above is true and complete to the best of my knowledge and understand that pursuant to NMOCD rules and regulations all operators are required to report and/or file certain release notifications and perform corrective actions for releases, which may endanger public health or the environment. The acceptance of a C-141 report by the NMOCD marked as "Final Report" does not relieve the operator of liability should their operations have failed to adequately investigate and remediate contamination that pose a threat to ground water, surface water, human health or the environment. In addition, NMOCD acceptance of a C-141 report does not relieve the operator of responsibility for compliance with any other federal, state, or local laws and/or regulations.

Signature: 		OIL CONSERVATION DIVISION	
Printed Name: Tony Savoie		Approved by District Supervisor: 	
Title: Waste Mgmt. & Remediation Specialist		Approval Date: 4/17/2014	Expiration Date: NA
E-mail Address: TASavoie@BassPet.com		Conditions of Approval: NA	
Date:			
Phone: 432-556-8730			