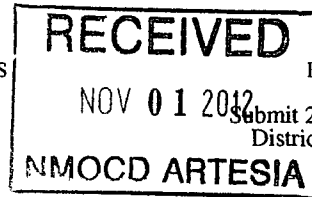


District I
1625 N. French Dr., Hobbs, NM 88240
District II
1301 W. Grand Avenue, Artesia, NM 88210
District III
1000 Rio Brazos Road, Aztec, NM 87410
District IV
1220 S. St. Francis Dr., Santa Fe, NM 87505

State of New Mexico
Energy Minerals and Natural Resources
Oil Conservation Division
1220 South St. Francis Dr.
Santa Fe, NM 87505



Form C-141
Revised October 10, 2003
Submit 2 Copies to appropriate District Office in accordance with Rule 116 on back side of form

Release Notification and Corrective Action

OPERATOR

☐ Initial Report ☒ Final Report



Name of Company COG Operating LLC	Contact Pat Ellis	
Address 550 W. Texas, Suite 1300 Midland, Texas 79701	Telephone No. (432) 230-0077	
Facility Name BKU Satellite G	Facility Type Injection Line	
Surface Owner Federal	Mineral Owner	Lease No. NMLC-028784B

LOCATION OF RELEASE

Unit Letter C	Section 30	Township 17S	Range 30E	Feet from the	North/South Line	Feet from the	East/West Line	County Eddy
-------------------------	----------------------	------------------------	---------------------	---------------	------------------	---------------	----------------	-----------------------

Latitude N 32 48.688° Longitude W 104 00.683°

NATURE OF RELEASE

Type of Release: Produced Fluid	Volume of Release 10 bbls	Volume Recovered 0 bbls
Source of Release Injection Line	Date and Hour of Occurrence 09/21/2011	Date and Hour of Discovery 09/21/2011 3:00 p.m.
Was Immediate Notice Given? <input type="checkbox"/> Yes <input checked="" type="checkbox"/> No <input checked="" type="checkbox"/> Not Required	If YES, To Whom?	
By Whom? Josh Russo	Date and Hour 12/05/2011 8:48 a.m.	
Was a Watercourse Reached? <input type="checkbox"/> Yes <input checked="" type="checkbox"/> No	If YES, Volume Impacting the Watercourse. N/A	
If a Watercourse was Impacted, Describe Fully.* N/A		
Describe Cause of Problem and Remedial Action Taken.* The injection line at the headers had a leak due to a corroded pipe. The faulty joint of pipe has been replaced with a new joint.		
Describe Area Affected and Cleanup Action Taken.* Tetra Tech personnel inspected the site and collected samples to define spill extents. Soils exceeding the RRAL were removed and transported to proper disposal. The site was then brought up to surface grade with clean backfill material. Tetra Tech prepared a closure report and submitted it to NMOC D for review.		
I hereby certify that the information given above is true and complete to the best of my knowledge and understand that pursuant to NMOC D rules and regulations all operators are required to report and/or file certain release notifications and perform corrective actions for releases which may endanger public health or the environment. The acceptance of a C-141 report by the NMOC D marked as "Final Report" does not relieve the operator of liability should their operations have failed to adequately investigate and remediate contamination that pose a threat to ground water, surface water, human health or the environment. In addition, NMOC D acceptance of a C-141 report does not relieve the operator of responsibility for compliance with any other federal, state, or local laws and/or regulations.		
Signature: 	OIL CONSERVATION DIVISION	
Printed Name: Ike Tavarez (agent for COG)	Approved by District Supervisor: 	
Title: Project Manager	Approval Date: 4/24/14	Expiration Date: NA
E-mail Address: ike.tavarez@tetrattech.com	Conditions of Approval: Final	Attached <input type="checkbox"/>
Date: 10-19-13 Phone: (432) 682-4559		

* Attach Additional Sheets If Necessary

2PP-918