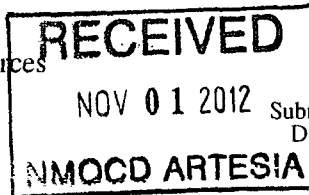


District I
625 N. French Dr., Hobbs, NM 88240
District II
301 W. Grand Avenue, Artesia, NM 88210
District III
000 Rio Brazos Road, Aztec, NM 87410
District IV
220 S. St. Francis Dr., Santa Fe, NM 87505

State of New Mexico
Energy Minerals and Natural Resources
Oil Conservation Division
1220 South St. Francis Dr.
Santa Fe, NM 87505



Form C-141
Revised October 10, 2003
Submit 2 Copies to appropriate
District Office in accordance
with Rule 116 on back
side of form

Release Notification and Corrective Action

OPERATOR

☐ Initial Report ☒ Final Report

Name of Company	COG Operating LLC	Contact	Pat Ellis
Address	550 W. Texas, Suite 1300 Midland, Texas 79701	Telephone No.	(432) 230-0077
Facility Name	Myox 31-13	Facility Type	Well Location

Surface Owner: State	Mineral Owner	Lease No. (API#) 30-015-37497
----------------------	---------------	-------------------------------

LOCATION OF RELEASE

Unit Letter	Section	Township	Range	Feet from the	North/South Line	Feet from the	East/West Line	County
P	31	25S	28E					Eddy

Latitude N 32.08029° Longitude W 104.11799°

NATURE OF RELEASE

Type of Release: Produced Water	Volume of Release 20 bbls	Volume Recovered None
Source of Release: Poly water line	Date and Hour of Occurrence 02/10/2012	Date and Hour of Discovery 02/10/2012 6:00 p.m.
Was Immediate Notice Given? <input type="checkbox"/> Yes <input checked="" type="checkbox"/> No <input checked="" type="checkbox"/> Not Required	If YES, To Whom?	
By Whom?	Date and Hour 3/15/10 4:59 p.m.	
Was a Watercourse Reached? <input type="checkbox"/> Yes <input checked="" type="checkbox"/> No	If YES, Volume Impacting the Watercourse. N/A	

If a Watercourse was Impacted, Describe Fully.*

Describe Cause of Problem and Remedial Action Taken.*


Heat from a gas fire melted a nearby poly produced water line causing the release. The bad section of the poly line has been replaced.

Describe Area Affected and Cleanup Action Taken.*


Tetra Tech personnel inspected the site and collected samples to define the spills extent. Soil that exceeded RRAL was removed and hauled away for proper disposal, the site was then brought up to surface grade with clean backfill material. Tetra Tech prepared a closure report and submitted it to NMOCD for review.

I hereby certify that the information given above is true and complete to the best of my knowledge and understand that pursuant to NMOCD rules and regulations all operators are required to report and/or file certain release notifications and perform corrective actions for releases which may endanger public health or the environment. The acceptance of a C-141 report by the NMOCD marked as "Final Report" does not relieve the operator of liability should their operations have failed to adequately investigate and remediate contamination that pose a threat to ground water, surface water, human health, or the environment. In addition, NMOCD acceptance of a C-141 report does not relieve the operator of responsibility for compliance with any other federal, state, or local laws and/or regulations.

OIL CONSERVATION DIVISION

Signature: 

Printed Name: Ike Tavarez

Approved by District Supervisor: 

Title: Project Manager

Approval Date: 4/24/14

Expiration Date: NA

E-mail Address: Ike.Tavarez@TetraTech.com

Conditions of Approval:

Attached ☐

Date: 12/4/12 Phone: (432) 682-4559

Final

Attach Additional Sheets If Necessary

2 RP-1059